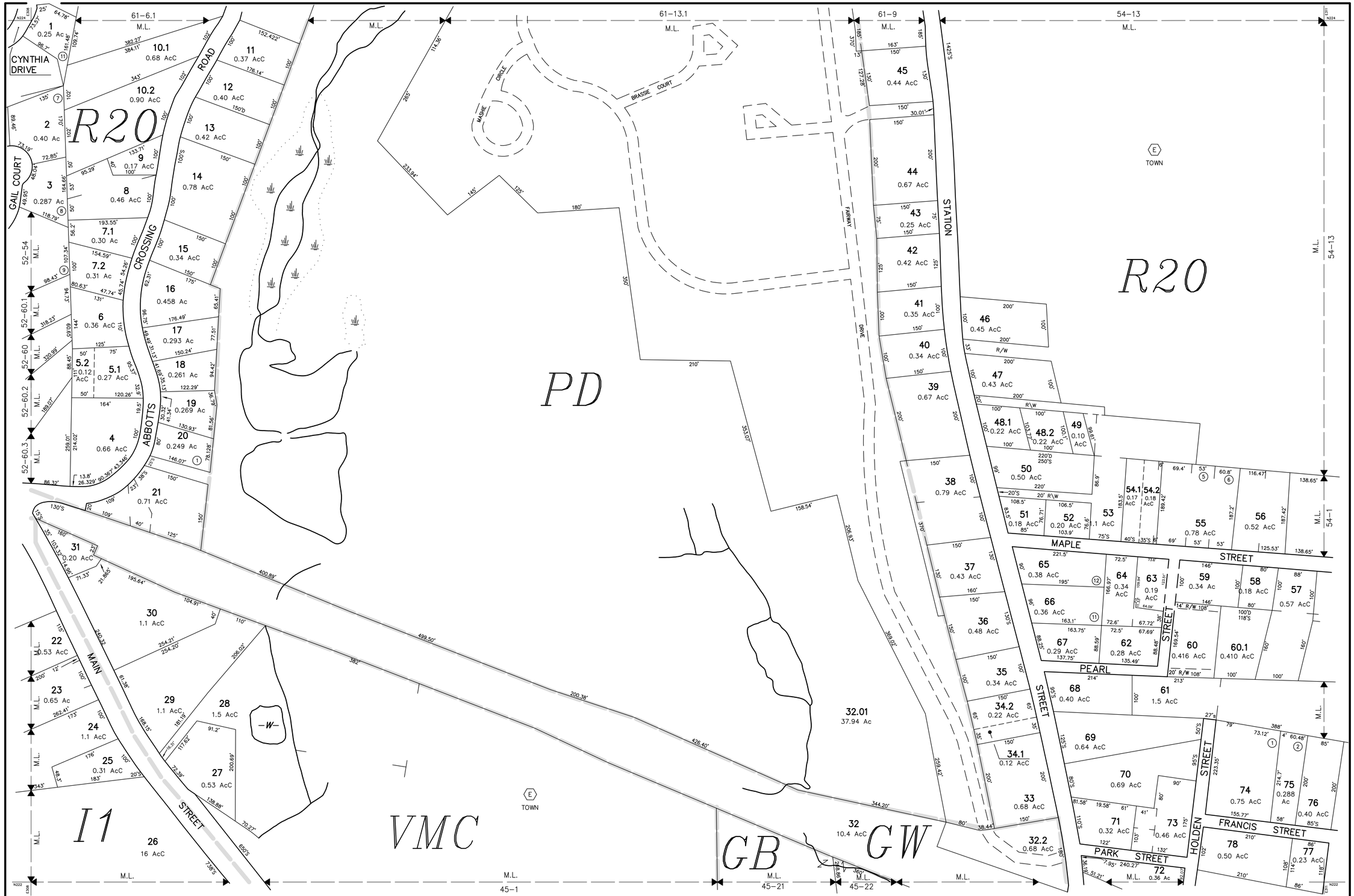

THIS MAP IS FOR ASSESSMENT PURPOSES. IT IS NOT VALID FOR LEGAL DESCRIPTION OR CONVEYANCE.

THE HORIZONTAL DATUM IS THE RHODE ISLAND STATE PLANE COORDINATE SYSTEM.

PHOTOGRAPHY DATE : MARCH 30, 1986

COMPLETION DATE : JULY 29, 1988

PRODUCED BY

CAI Technologies
Precision Mapping. Geospatial Solutions.
11 PLEASANT STREET, LITTLETON, NH 03561
800.322.4540 - WWW.CAI-TECH.COM

LEGEND

AREA CALCULATED	AcC	RECORD DIMENSION	100'
AREA SURVEYED	Ac	RIGHT OF WAY	R/W
COMMON OWNERSHIP	/ OR ✓	SCALED DIMENSION	100'S
EXEMPT PROPERTY	(E) M.L.	SUBDIVISION LOT NO.	(2)
MATCH LINE		WETLANDS	
WATER	—W—		

SCALE 1" = 100'

FEET 0 100 200 300

METERS 0 30.48 60.96 91.44

REVISED TO :

PROPERTY MAPS

COVENTRY

RHODE ISLAND

INDEX DIAGRAM

60	61	62
52		54
44	45	46

MAP NO. 53

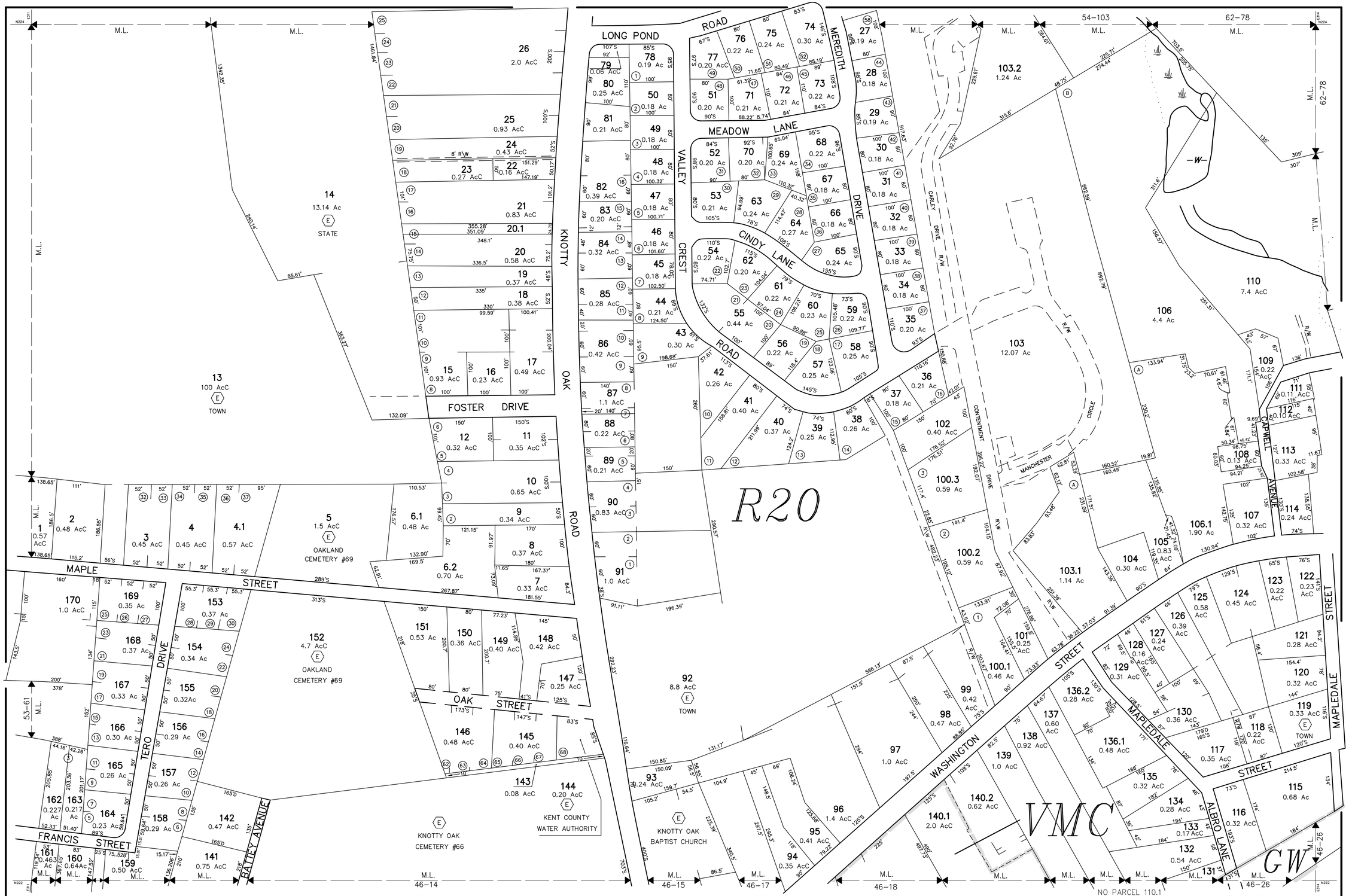

THIS MAP IS FOR ASSESSMENT PURPOSES. IT IS NOT VALID FOR LEGAL DESCRIPTION OR CONVEYANCE.

THE HORIZONTAL DATUM IS THE RHODE ISLAND STATE PLANE COORDINATE SYSTEM.

PHOTOGRAPHY DATE : MARCH 30, 1986

COMPLETION DATE : JULY 29, 1988

PRODUCED BY

CAI Technologies
Precision Mapping. Geospatial Solutions.
11 PLEASANT STREET, LITTLETON, NH 03561
800.322.4540 - WWW.CAI-TECH.COM

LEGEND

AREA CALCULATED — AcC
AREA SURVEYED — Ac
COMMON OWNERSHIP — / OR ✓
EXEMPT PROPERTY — (E) M.L.
MATCH LINE — M.L.
WATER — —W—
RECORD DIMENSION — 100'
RIGHT OF WAY — R/W
SCALED DIMENSION — 100'S
SUBDIVISION LOT NO. — (2)
WETLANDS

SCALE 1" = 100'

FEET 0 200 400 600
METERS 0 60.976 121.952 182.928

REVISED TO :

PROPERTY MAPS

COVENTRY

RHODE ISLAND

INDEX DIAGRAM

61	62	63
53		55
45	46	47

MAP NO.

54

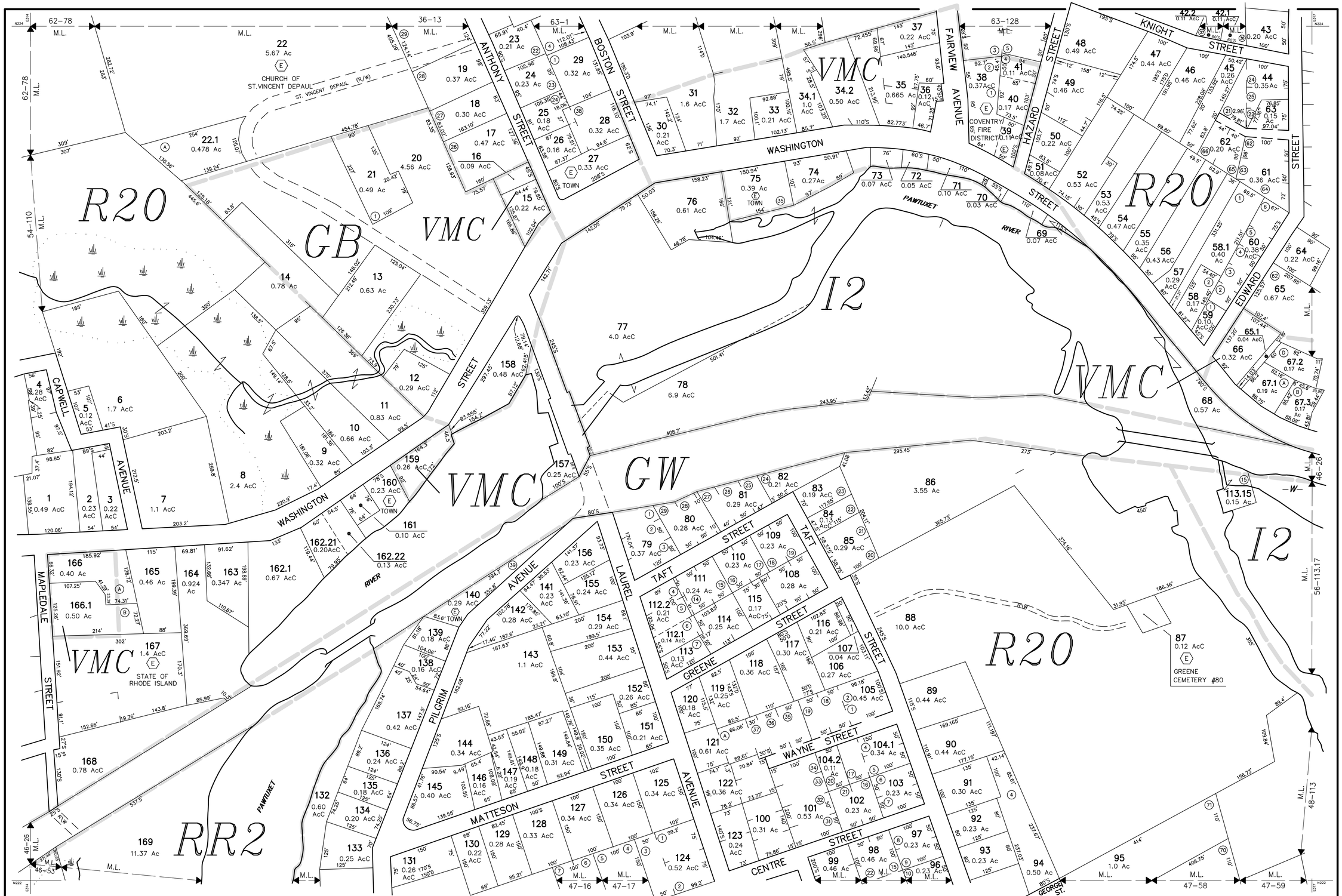

THIS MAP IS FOR ASSESSMENT PURPOSES. IT IS NOT VALID FOR LEGAL DESCRIPTION OR CONVEYANCE.

THE HORIZONTAL DATUM IS THE RHODE ISLAND STATE PLANE COORDINATE SYSTEM.

PHOTOGRAPHY DATE : MARCH 30, 1986

COMPLETION DATE : JULY 29, 1988

PRODUCED BY

CAI Technologies
Precision Mapping. Geospatial Solutions.
11 PLEASANT STREET, LITTLETON, NH 03561
800.322.4540 - WWW.CAI-TECH.COM

LEGEND

AREA CALCULATED	AcC	RECORD DIMENSION	100'
AREA SURVEYED	Ac	RIGHT OF WAY	R/W
COMMON OWNERSHIP	/ OR ✓	SCALED DIMENSION	100'S
EXEMPT PROPERTY	(E)	SUBDIVISION LOT NO.	(2)
MATCH LINE	M.L.		
WATER	—W—	WETLANDS	

SCALE 1" = 100'

FEET 0 100 200 300

METERS 0 30.48 60.96 91.44

REVISED TO :

PROPERTY MAPS

COVENTRY

RHODE ISLAND

INDEX DIAGRAM

62	63	64
54		56
46	47	48

MAP NO. 55

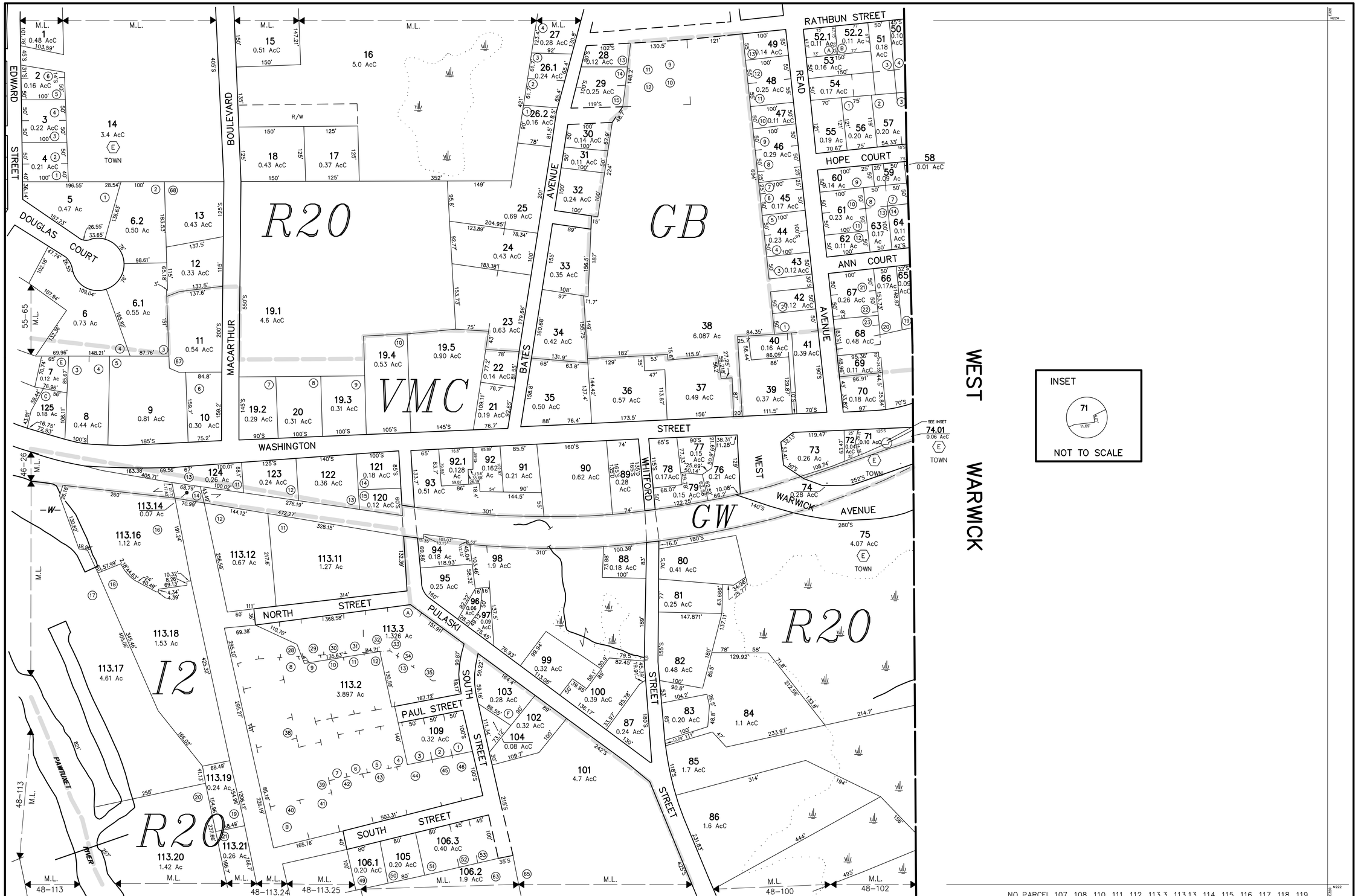

THIS MAP IS FOR ASSESSMENT PURPOSES. IT IS NOT VALID FOR LEGAL DESCRIPTION OR CONVEYANCE.

THE HORIZONTAL DATUM IS THE RHODE ISLAND STATE PLANE COORDINATE SYSTEM.

PHOTOGRAPHY DATE : MARCH 30, 1986

COMPLETION DATE : JULY 29, 1988

PRODUCED BY

CAI Technologies
Precision Mapping. Geospatial Solutions.
11 PLEASANT STREET, LITTLETON, NH 03561
800.322.4540 - WWW.CAI-TECH.COM

LEGEND

AREA CALCULATED	AcC	RECORD DIMENSION	100'
AREA SURVEYED	Ac	RIGHT OF WAY	R/W
COMMON OWNERSHIP	/ OR ✓	SCALED DIMENSION	100'S
EXEMPT PROPERTY	(E)	SUBDIVISION LOT NO.	(2)
MATCH LINE	M.L.		
WATER	—W—	WETLANDS	

SCALE 1" = 100'

FEET 0 100 200 300

METERS 0 30.48 60.96 91.44

REVISED TO :

PROPERTY MAPS

COVENTRY

RHODE ISLAND

INDEX DIAGRAM

63	64
55	
47	48

MAP NO. 56

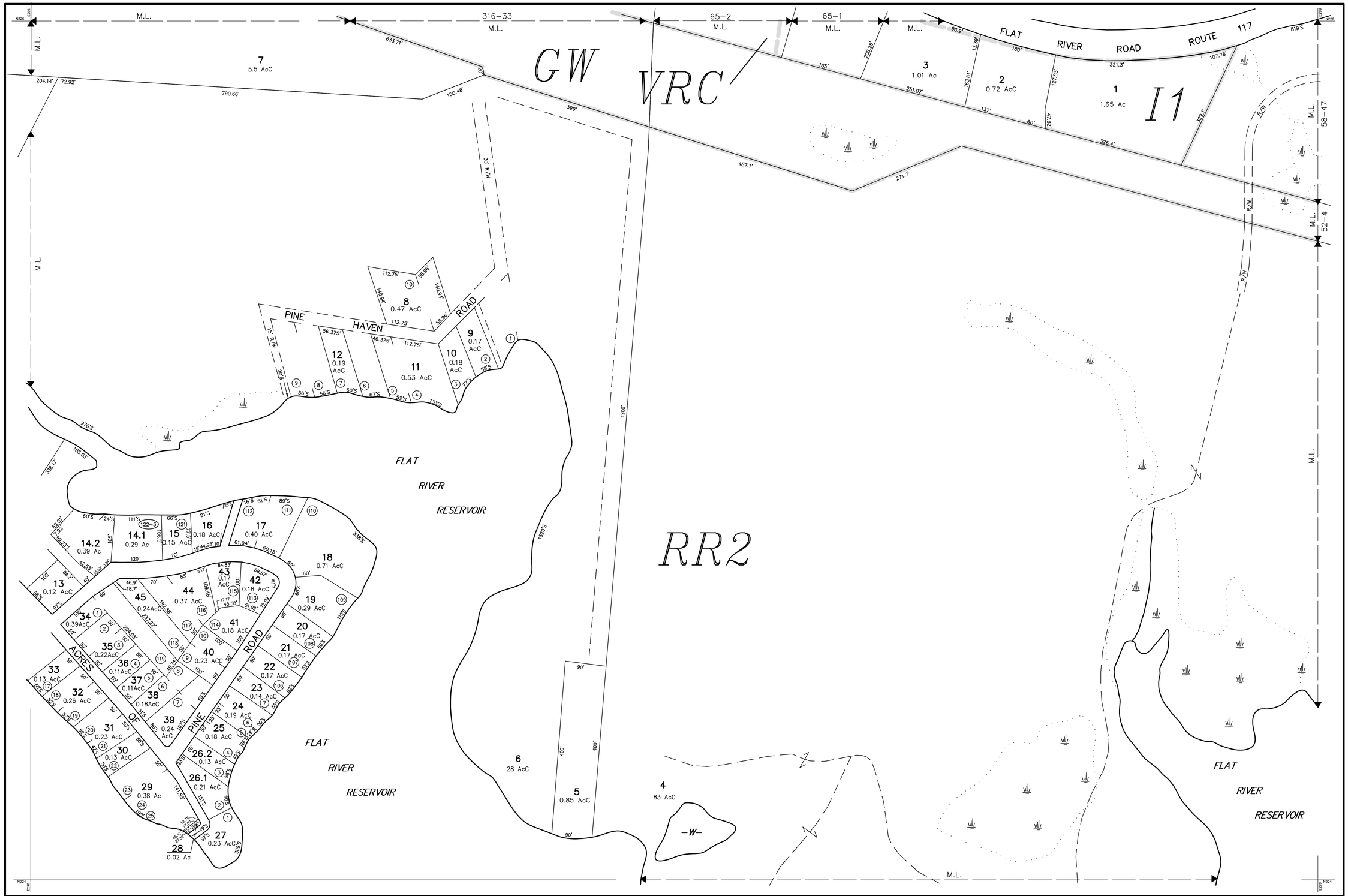

THIS MAP IS FOR ASSESSMENT PURPOSES. IT IS NOT VALID FOR LEGAL DESCRIPTION OR CONVEYANCE.

THE HORIZONTAL DATUM IS THE RHODE ISLAND STATE PLANE COORDINATE SYSTEM.

PHOTOGRAPHY DATE : MARCH 30, 1986

COMPLETION DATE : JULY 29, 1988

PRODUCED BY

CAI Technologies
Precision Mapping. Geospatial Solutions.
11 PLEASANT STREET, LITTLETON, NH 03561
800.322.4540 - WWW.CAI-TECH.COM

LEGEND

AREA CALCULATED	AcC	RECORD DIMENSION	100'
AREA SURVEYED	Ac	RIGHT OF WAY	R/W
COMMON OWNERSHIP	/ OR ✓	SCALED DIMENSION	100'S
EXEMPT PROPERTY	(E)	SUBDIVISION LOT NO.	(2)
MATCH LINE	M.L.		
WATER	-W-	WETLANDS	

SCALE 1" = 100'

FEET 0 100 200 300

METERS 0 30.48 60.96 91.44

REVISED TO :

PROPERTY MAPS

COVENTRY

RHODE ISLAND

INDEX DIAGRAM

324	65	66
318		58
	49	50

TN

MAP NO.

57

THIS MAP IS FOR ASSESSMENT PURPOSES. IT IS NOT VALID FOR LEGAL DESCRIPTION OR CONVEYANCE.

THE HORIZONTAL DATUM IS THE RHODE ISLAND STATE PLANE COORDINATE SYSTEM.

PHOTOGRAPHY DATE : MARCH 30, 1986

COMPLETION DATE : JULY 29, 1988

PRODUCED BY

CAI Technologies
Precision Mapping. Geospatial Solutions.
11 PLEASANT STREET, LITTLETON, NH 03561
800.322.4540 - WWW.CAI-TECH.COM

LEGEND

AREA CALCULATED	AcC	RECORD DIMENSION	100'
AREA SURVEYED	Ac	RIGHT OF WAY	R/W
COMMON OWNERSHIP	/ OR ✓	SCALED DIMENSION	100'S
EXEMPT PROPERTY	(E)	SUBDIVISION LOT NO.	(2)
MATCH LINE	M.L.		
WATER	-W-	WETLANDS	

SCALE 1" = 100'

FEET 0 100 200 300

METERS 0 30.48 60.96 91.44

REVISED TO :

PROPERTY MAPS

COVENTRY

RHODE ISLAND

INDEX DIAGRAM

65	66	67
57		59
49	50	51

TN

MAP NO. 58

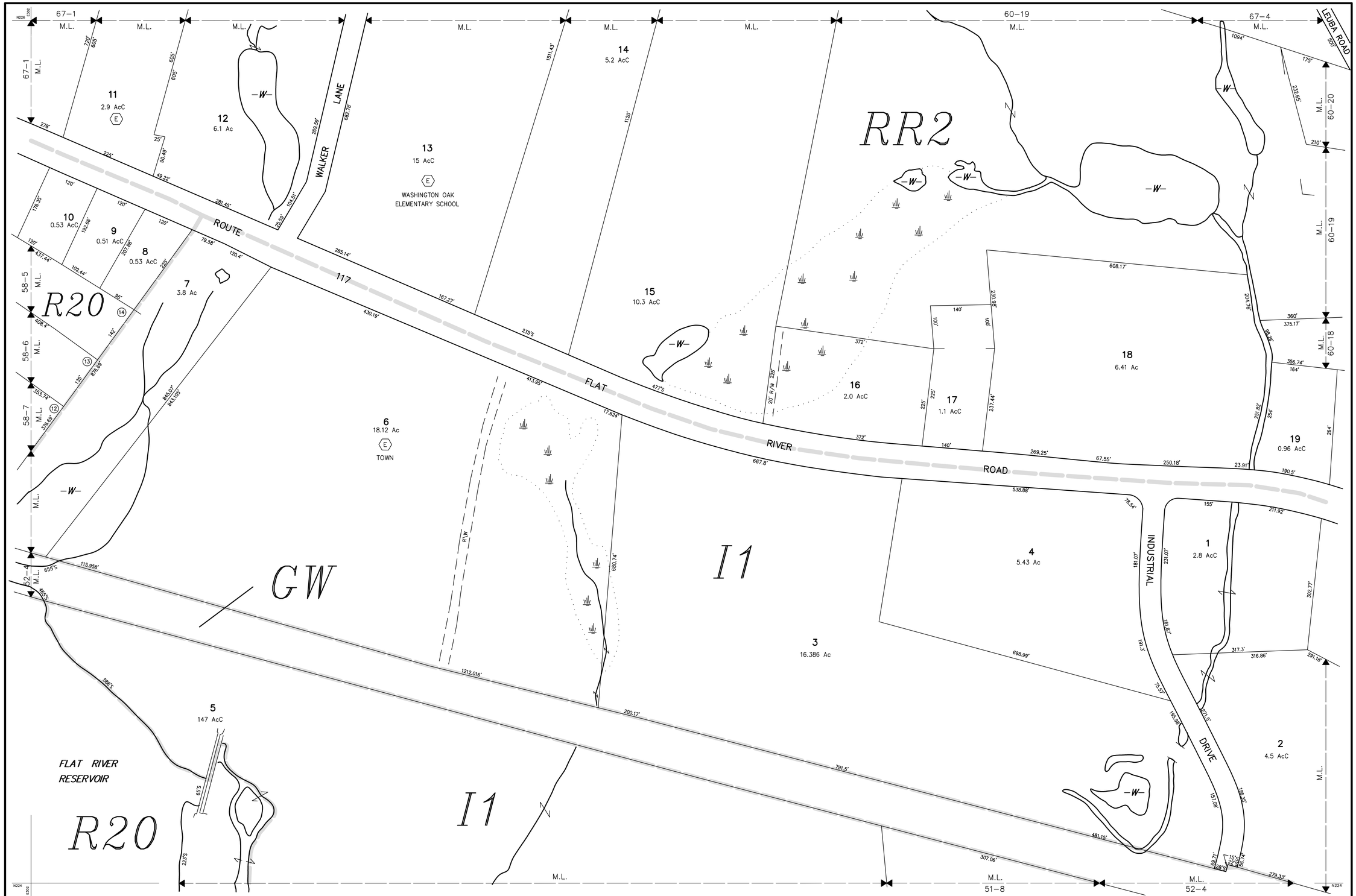

THIS MAP IS FOR ASSESSMENT PURPOSES. IT IS NOT VALID FOR LEGAL DESCRIPTION OR CONVEYANCE.

THE HORIZONTAL DATUM IS THE RHODE ISLAND STATE PLANE COORDINATE SYSTEM.

PHOTOGRAPHY DATE : MARCH 30, 1986

COMPLETION DATE : JULY 29, 1988

PRODUCED BY

CAI Technologies
Precision Mapping. Geospatial Solutions.
11 PLEASANT STREET, LITTLETON, NH 03561
800.322.4540 - WWW.CAI-TECH.COM

LEGEND

AREA CALCULATED — AcC
AREA SURVEYED — Ac
COMMON OWNERSHIP — / OR ✓
EXEMPT PROPERTY — (E)
MATCH LINE — M.L.
WATER — –W–
RECORD DIMENSION — 100'
RIGHT OF WAY — R/W
SCALED DIMENSION — 100'S
SUBDIVISION LOT NO. — (2)
WETLANDS

SCALE 1" = 100'

FEET 0 100 200 300
METERS 0 30.48 60.96 91.44

REVISED TO :

PROPERTY MAPS

COVENTRY

RHODE ISLAND

INDEX DIAGRAM

66	67	68
58		60
50	51	52

MAP NO.

59

THIS MAP IS FOR ASSESSMENT PURPOSES. IT IS NOT VALID FOR LEGAL DESCRIPTION OR CONVEYANCE.

THE HORIZONTAL DATUM IS THE RHODE ISLAND STATE PLANE COORDINATE SYSTEM.

PHOTOGRAPHY DATE : MARCH 30, 1986

COMPLETION DATE : JULY 29, 1988

PRODUCED BY

CAI Technologies
Precision Mapping. Geospatial Solutions.
11 PLEASANT STREET, LITTLETON, NH 03561
800.322.4540 - WWW.CAI-TECH.COM

LEGEND

AREA CALCULATED — AcC
AREA SURVEYED — Ac
COMMON OWNERSHIP — OR
EXEMPT PROPERTY — (E)
MATCH LINE — M.L.
WATER — —W—
RECORD DIMENSION — 100'
RIGHT OF WAY — R/W
SCALED DIMENSION — 100'S
SUBDIVISION LOT NO. — (2)
WETLANDS

SCALE 1" = 100'

FEET 0 100 200 300

METERS 0 30.48 60.96 91.44

REVISED TO :

PROPERTY MAPS

COVENTRY

RHODE ISLAND

INDEX DIAGRAM

67	68	69
59		61
51	52	53

MAP NO.

60

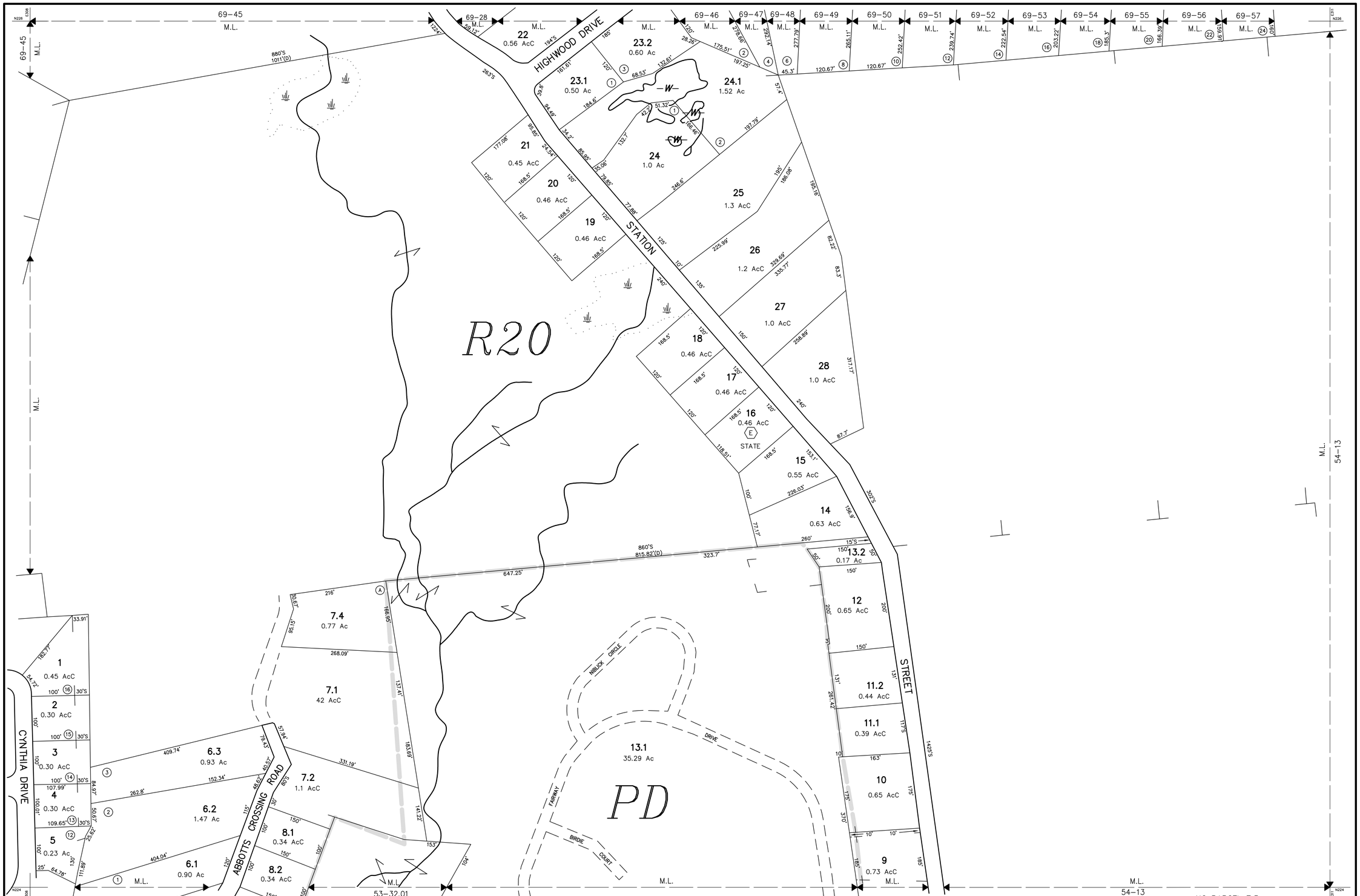

THIS MAP IS FOR ASSESSMENT PURPOSES. IT IS NOT VALID FOR LEGAL DESCRIPTION OR CONVEYANCE.

THE HORIZONTAL DATUM IS THE RHODE ISLAND STATE PLANE COORDINATE SYSTEM.

PHOTOGRAPHY DATE : MARCH 30, 1986

COMPLETION DATE : JULY 29, 1988

PRODUCED BY

CAI Technologies
Precision Mapping. Geospatial Solutions.
11 PLEASANT STREET, LITTLETON, NH 03561
800.322.4540 - WWW.CAI-TECH.COM

LEGEND

AREA CALCULATED	AcC	RECORD DIMENSION	100'
AREA SURVEYED	Ac	RIGHT OF WAY	R/W
COMMON OWNERSHIP	OR	SCALED DIMENSION	100'S
EXEMPT PROPERTY	(E)	SUBDIVISION LOT NO.	(2)
MATCH LINE	M.L.		
WATER	—W—	WETLANDS	

SCALE 1" = 100'

FEET 0 100 200 300

METERS 0 30.48 60.96 91.44

REVISED TO :

PROPERTY MAPS

COVENTRY

RHODE ISLAND

INDEX DIAGRAM

68	69	70
60		62
52	53	54

MAP NO.

61

THIS MAP IS FOR ASSESSMENT PURPOSES. IT IS NOT VALID FOR LEGAL DESCRIPTION OR CONVEYANCE.

THE HORIZONTAL DATUM IS THE RHODE ISLAND STATE PLANE COORDINATE SYSTEM.

PHOTOGRAPHY DATE : MARCH 30, 1986

COMPLETION DATE : JULY 29, 1988

PRODUCED BY

CAI Technologies
Precision Mapping. Geospatial Solutions.
11 PLEASANT STREET, LITTLETON, NH 03561
800.322.4540 - WWW.CAI-TECH.COM

LEGEND

AREA CALCULATED — AcC
AREA SURVEYED — Ac
COMMON OWNERSHIP — OR
EXEMPT PROPERTY — (E) M.L.
MATCH LINE
WATER — –W–
RECORD DIMENSION — 100'
RIGHT OF WAY — R/W
SCALED DIMENSION — 100'S
SUBDIVISION LOT NO. — (2)
WETLANDS

SCALE 1" = 100'

FEET 0 100 200 300
METERS 0 30.48 60.96 91.44

REVISED TO :

PROPERTY MAPS

COVENTRY

RHODE ISLAND

INDEX DIAGRAM

69	70	71
61		63
53	54	55

MAP NO.

62

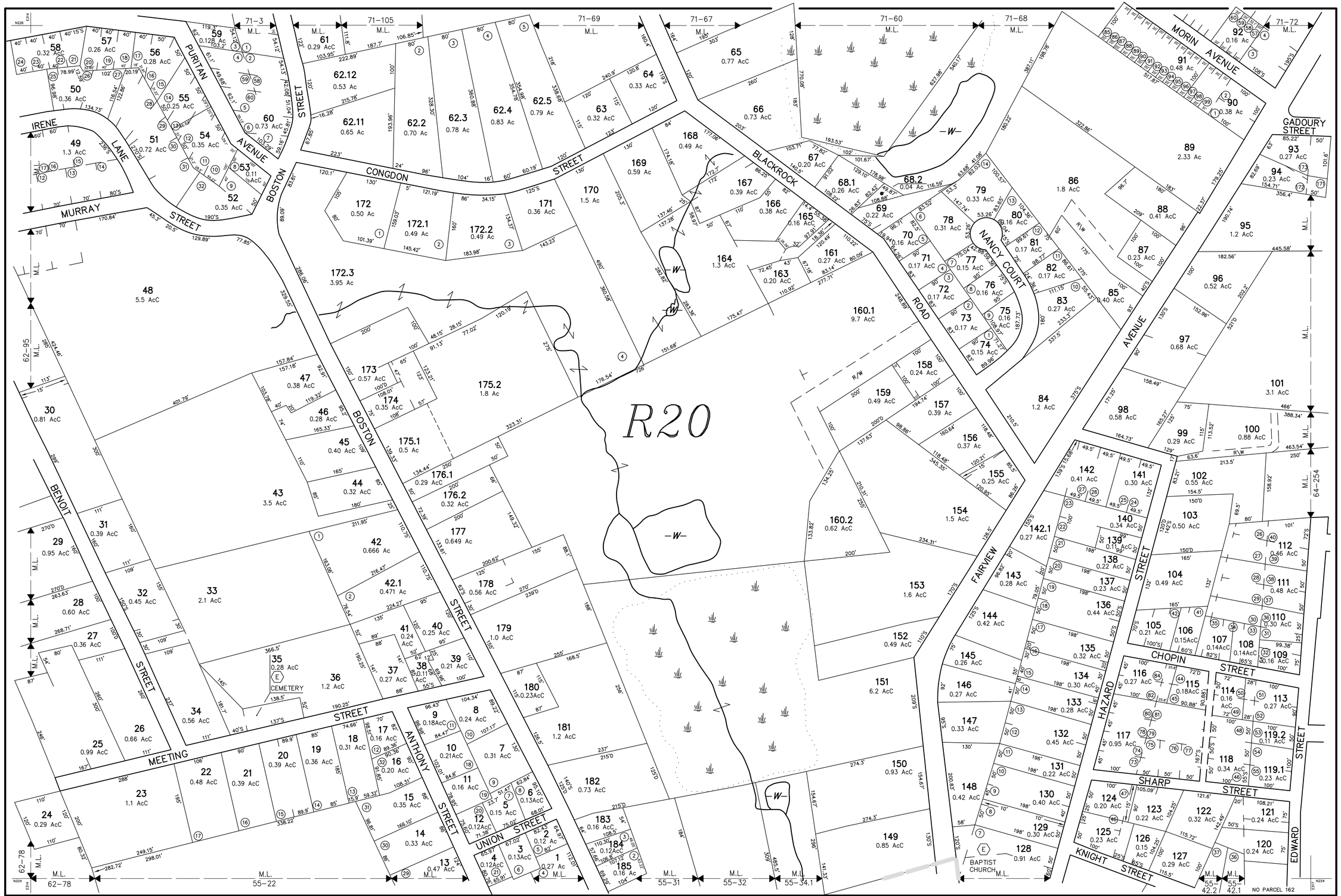

THIS MAP IS FOR ASSESSMENT PURPOSES. IT IS NOT VALID FOR LEGAL DESCRIPTION OR CONVEYANCE.

THE HORIZONTAL DATUM IS THE RHODE ISLAND STATE PLANE COORDINATE SYSTEM.

PHOTOGRAPHY DATE : MARCH 30, 1986

COMPLETION DATE : JULY 29, 1988

PRODUCED BY

CAI Technologies
Precision Mapping. Geospatial Solutions.
11 PLEASANT STREET, LITTLETON, NH 03561
800.322.4540 - WWW.CAI-TECH.COM

LEGEND

AREA CALCULATED	AcC	RECORD DIMENSION	100'
AREA SURVEYED	Ac	RIGHT OF WAY	R/W
COMMON OWNERSHIP	/ OR ✓	SCALED DIMENSION	100'S
EXEMPT PROPERTY	(E) M.L.	SUBDIVISION LOT NO.	(2)
MATCH LINE		WETLANDS	
WATER	—W—		

SCALE 1" = 100'

FEET 0 100 200 300

METERS 0 30.48 60.96 91.44

REVISED TO :

PROPERTY MAPS

COVENTRY

RHODE ISLAND

INDEX DIAGRAM

70	71	72
62		64
54	55	56

MAP NO.

63

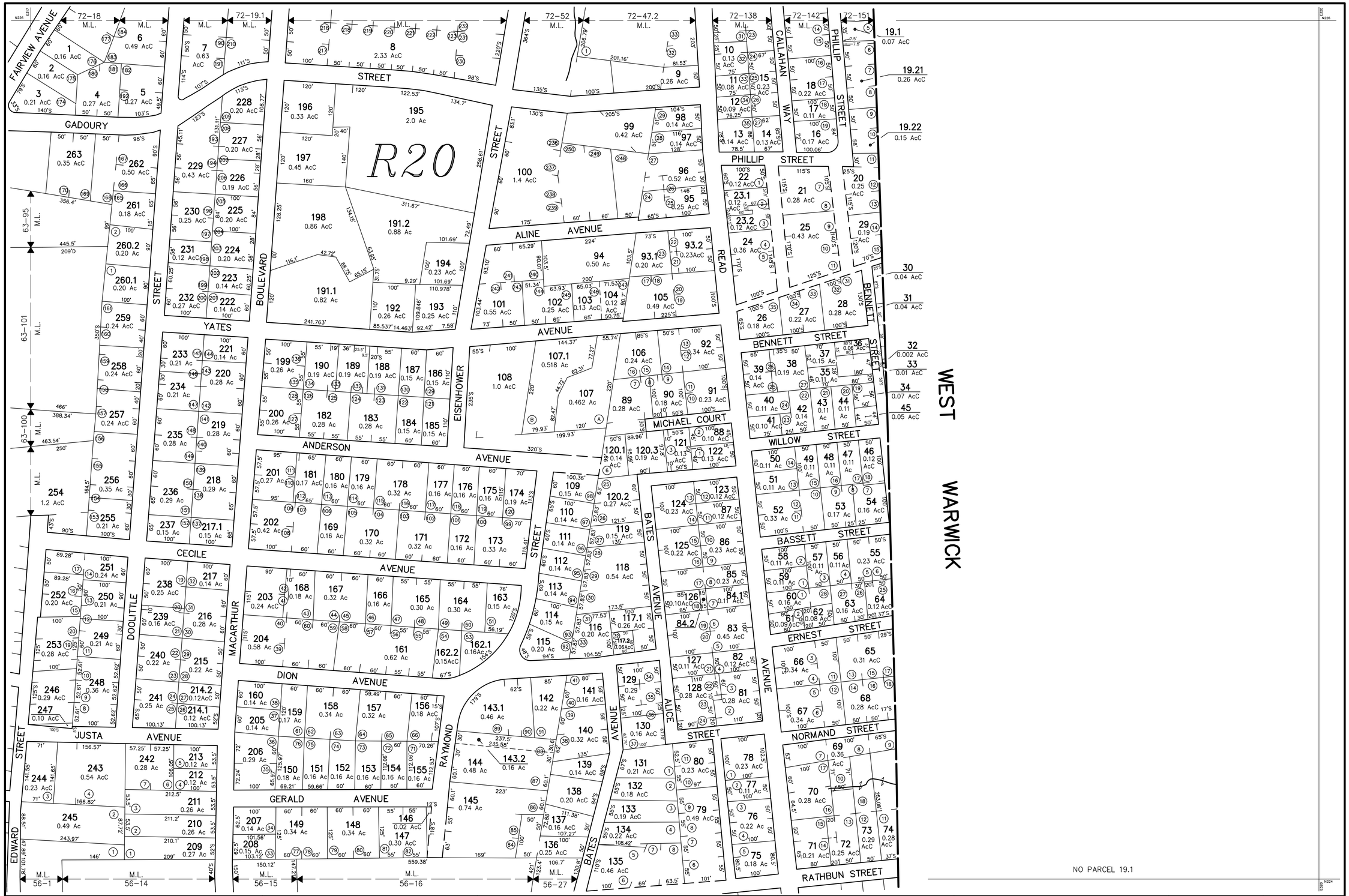

THIS MAP IS FOR ASSESSMENT PURPOSES. IT IS NOT VALID FOR LEGAL DESCRIPTION OR CONVEYANCE.

THE HORIZONTAL DATUM IS THE RHODE ISLAND STATE PLANE COORDINATE SYSTEM.

PHOTOGRAPHY DATE : MARCH 30, 1986

COMPLETION DATE : JULY 29, 1988

PRODUCED BY

CAI Technologies
Precision Mapping. Geospatial Solutions.
11 PLEASANT STREET, LITTLETON, NH 03561
800.322.4540 - WWW.CAI-TECH.COM

LEGEND

AREA CALCULATED	AcC	RECORD DIMENSION	100'
AREA SURVEYED	Ac	RIGHT OF WAY	R/W
COMMON OWNERSHIP	/ OR ✓	SCALED DIMENSION	100'S
EXEMPT PROPERTY	(E)	SUBDIVISION LOT NO.	(2)
MATCH LINE	M.L.		
WATER	—W—	WETLANDS	

SCALE 1" = 100'

FEET 0 100 200 300

METERS 0 30.48 60.96 91.44

REVISED TO :

PROPERTY MAPS

COVENTRY

RHODE ISLAND

INDEX DIAGRAM

71 72 63 55 56

TN

MAP NO.

64

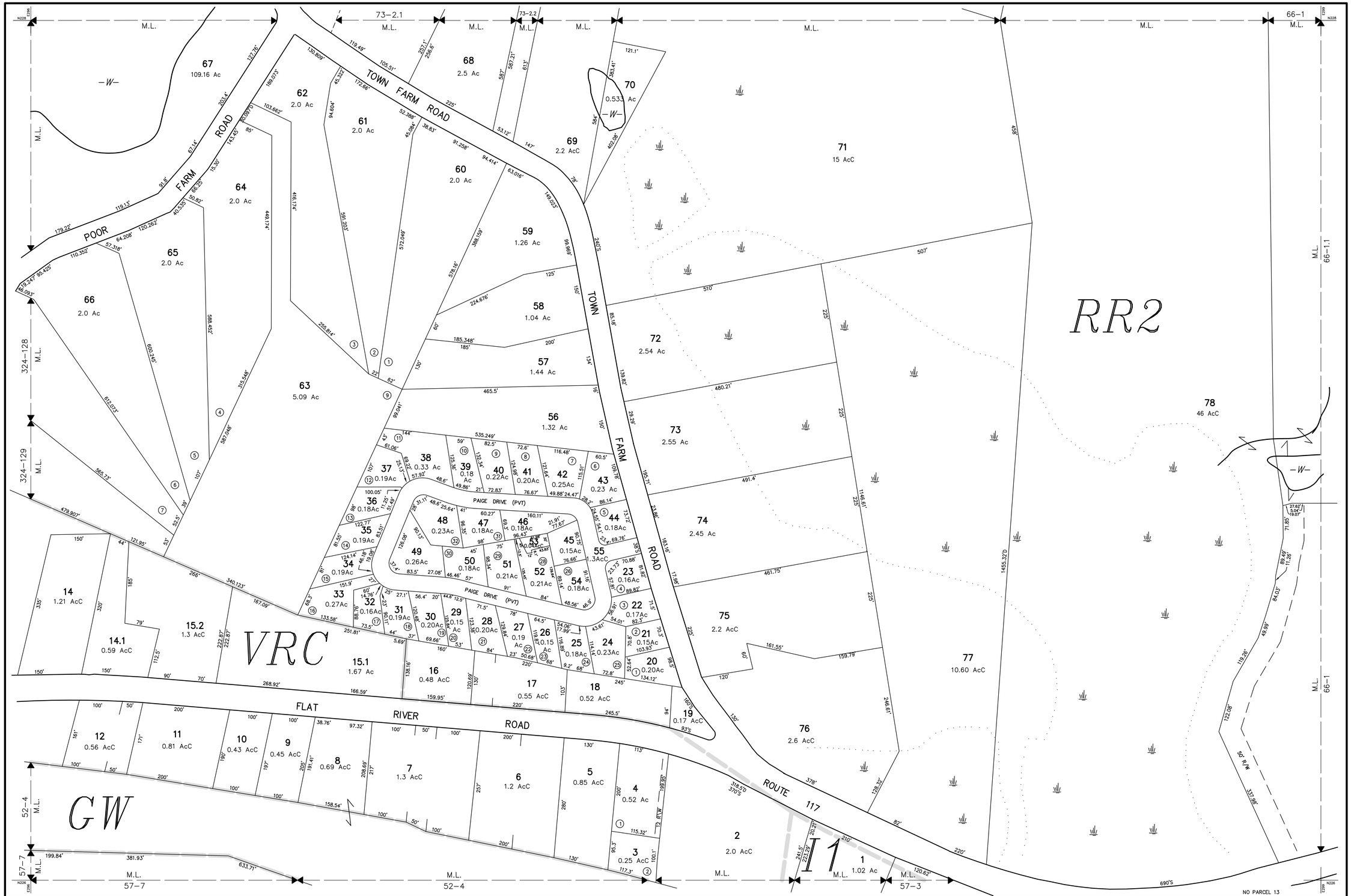

THIS MAP IS FOR ASSESSMENT PURPOSES. IT IS NOT VALID FOR LEGAL DESCRIPTION OR CONVEYANCE.

THE HORIZONTAL DATUM IS THE RHODE ISLAND STATE PLANE COORDINATE SYSTEM.

PHOTOGRAPHY DATE : MARCH 30, 1986

COMPLETION DATE : JULY 29, 1988

PRODUCED BY

CAI Technologies
Precision Mapping. Geospatial Solutions.
11 PLEASANT STREET, LITTLETON, NH 03561
800.322.4540 - WWW.CAI-TECH.COM

LEGEND

AREA CALCULATED — AcC
AREA SURVEYED — Ac
COMMON OWNERSHIP — OR
EXEMPT PROPERTY — (E) M.L.
MATCH LINE
WATER — W
RECORD DIMENSION — 100'
RIGHT OF WAY — R/W
SCALED DIMENSION — 100'S
SUBDIVISION LOT NO. — 2
WETLANDS

SCALE 1" = 100'

FEET 0 100 200 300
METERS 0 30.48 60.96 91.44

REVISED TO :

PROPERTY MAPS

COVENTRY

RHODE ISLAND

INDEX DIAGRAM

324 | 73 | 74
66
318 | 57 | 58

MAP NO.

65

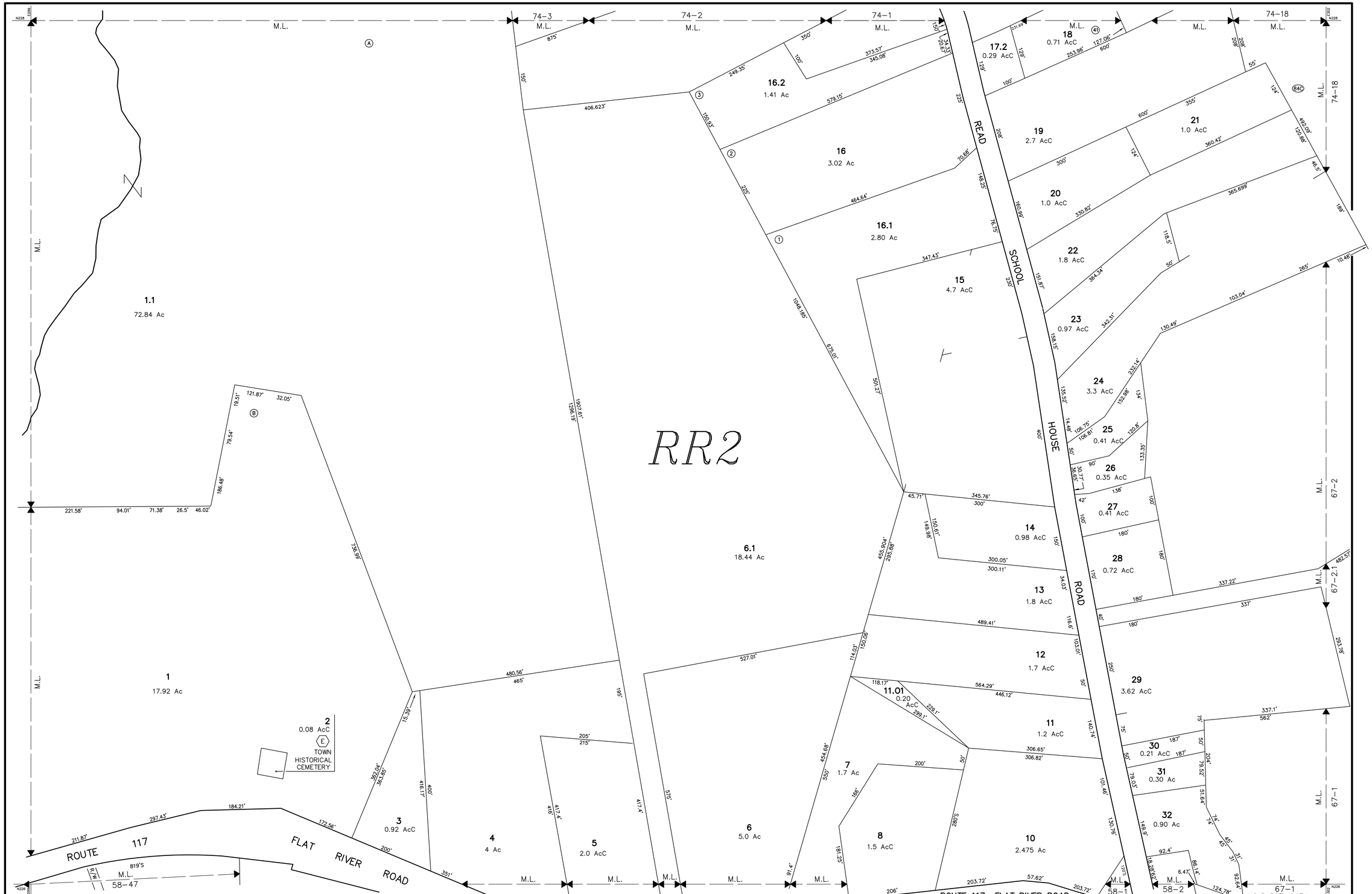

THIS MAP IS FOR ASSESSMENT PURPOSES. IT IS NOT VALID FOR LEGAL DESCRIPTION OR CONVEYANCE.

THE HORIZONTAL DATUM IS THE RHODE ISLAND STATE PLANE COORDINATE SYSTEM.

PHOTOGRAPHY DATE : MARCH 30, 1986

COMPLETION DATE : JULY 29, 1988

PRODUCED BY

CAI Technologies
Precision Mapping. Geospatial Solutions.
11 PLEASANT STREET, LITTLETON, NH 03561
800.322.4540 - WWW.CAI-TECH.COM

LEGEND

AREA CALCULATED — AcC
AREA SURVEYED — Ac
COMMON OWNERSHIP — OR
EXEMPT PROPERTY — (E)
MATCH LINE — M.L.
WATER — W
RECORD DIMENSION — 100'
RIGHT OF WAY — R/W
SCALED DIMENSION — 100'S
SUBDIVISION LOT NO. — (2)
WETLANDS

SCALE 1" = 100'

FEET 0 100 200 300
METERS 0 30.48 60.96 91.44

REVISED TO :

PROPERTY MAPS

COVENTRY

RHODE ISLAND

INDEX DIAGRAM

73	74	75
65		67
57	58	59

TN

MAP NO.

66

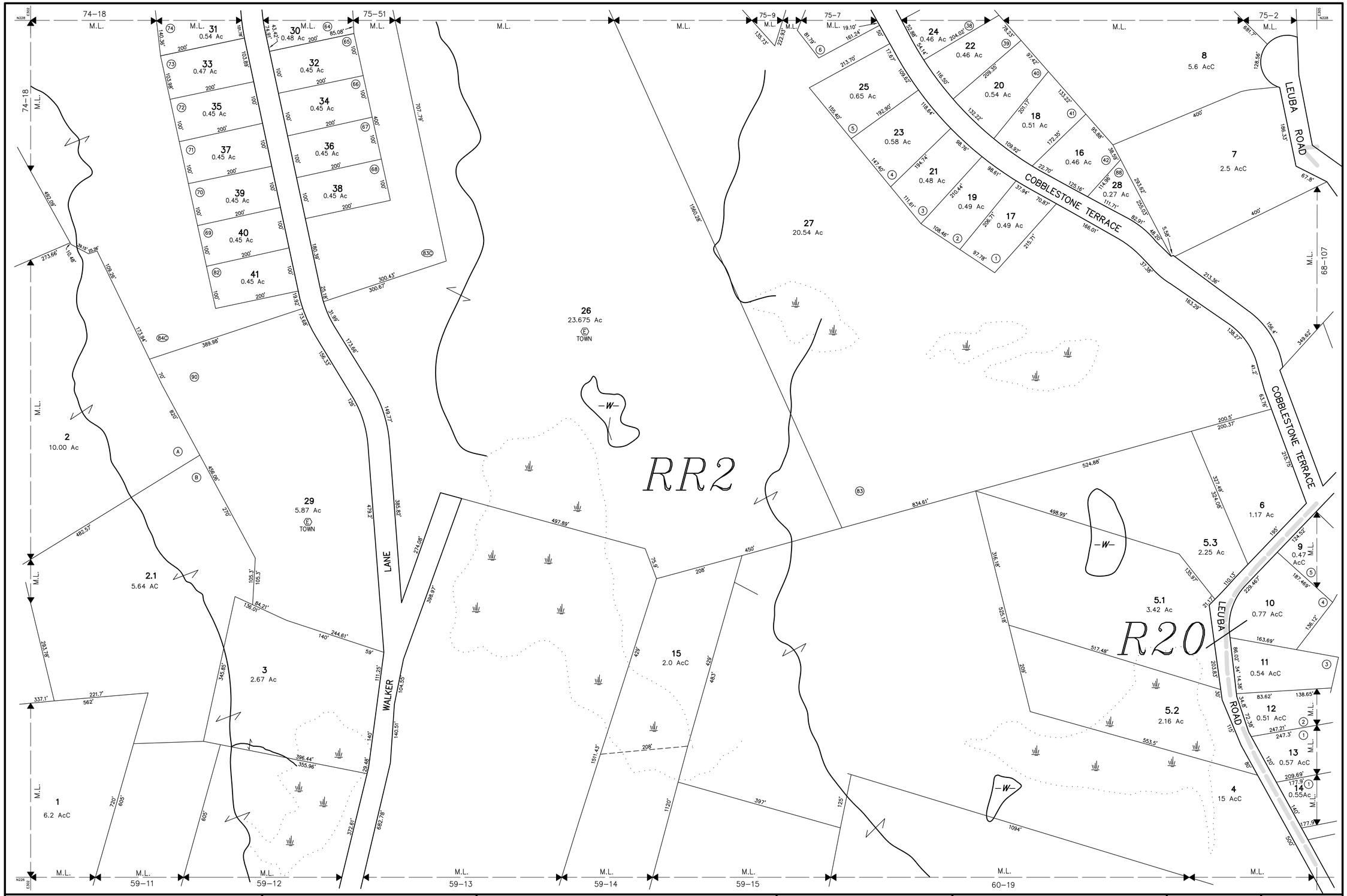

THIS MAP IS FOR ASSESSMENT PURPOSES. IT IS NOT VALID FOR LEGAL DESCRIPTION OR CONVEYANCE.

THE HORIZONTAL DATUM IS THE RHODE ISLAND STATE PLANE COORDINATE SYSTEM.

PHOTOGRAPHY DATE : MARCH 30, 1986

COMPLETION DATE : JULY 29, 1988

PRODUCED BY
CAI Technologies
Precision Mapping. Geospatial Solutions
11 PLEASANT STREET, LITTLETON, NH 03561
800.322.4540 - WWW.CAI-TECH.COM

LEGEND

AREA CALCULATED — AcC
AREA SURVEYED — Ac
COMMON OWNERSHIP — OR
EXEMPT PROPERTY — (E)
MATCH LINE — M.L.
WATER — W
RECORD DIMENSION — 100'
RIGHT OF WAY — R/W
SCALED DIMENSION — 100'S
SUBDIVISION LOT NO. — 2
WETLANDS

SCALE 1" = 100'
FEET 0 100 200 300
METERS 0 30.48 60.96 91.44

REVISED TO :

PROPERTY MAPS
COVENTRY
RHODE ISLAND

INDEX DIAGRAM
74 | 75 | 76
66 | | 68
58 | 59 | 60
TN

MAP NO.
67

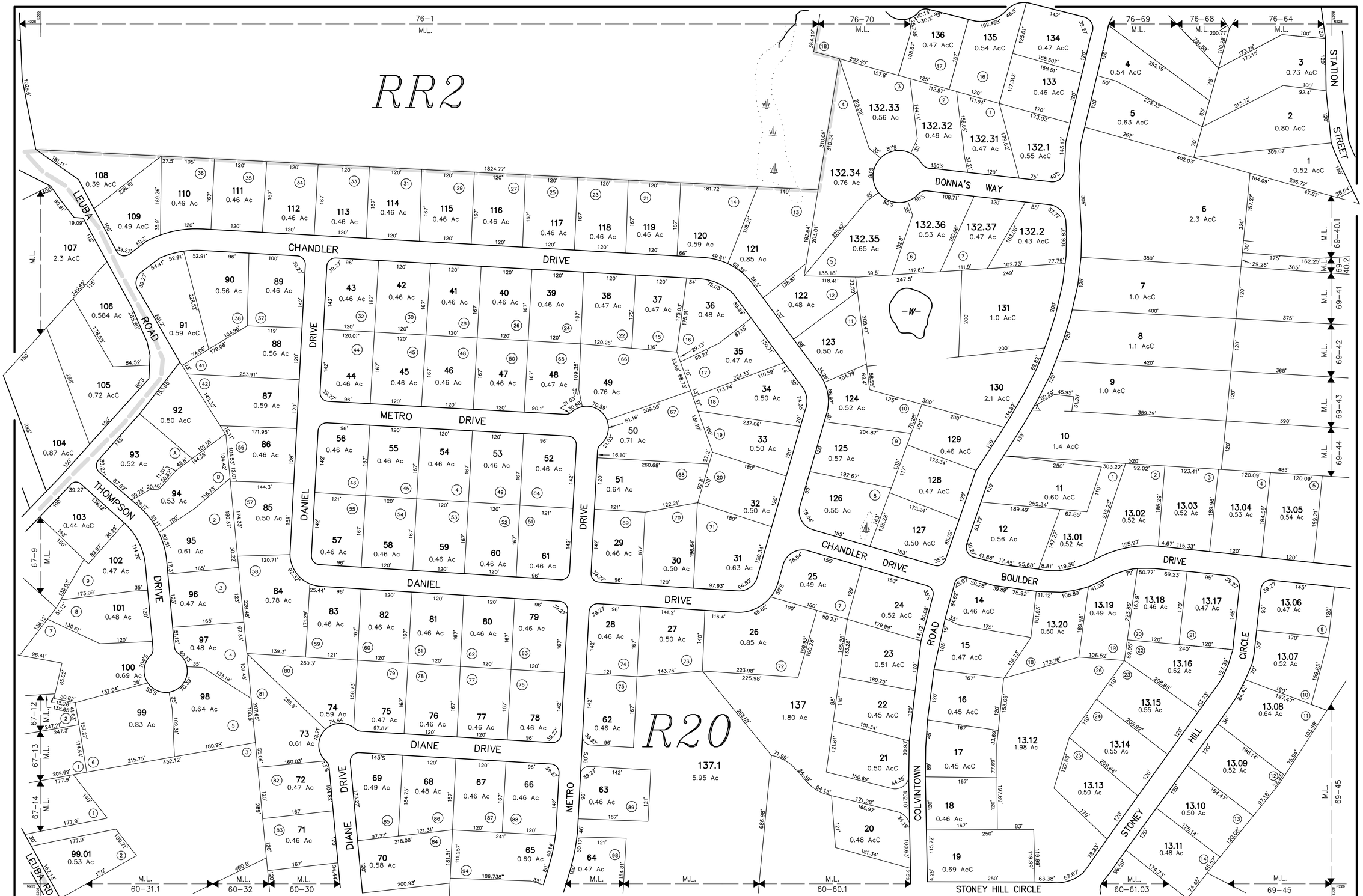

THIS MAP IS FOR ASSESSMENT PURPOSES. IT IS NOT VALID FOR LEGAL DESCRIPTION OR CONVEYANCE.

THE HORIZONTAL DATUM IS THE RHODE ISLAND STATE PLANE COORDINATE SYSTEM.

PHOTOGRAPHY DATE : MARCH 30, 1986

COMPLETION DATE : JULY 29, 1988

PRODUCED BY

CAI Technologies
Precision Mapping. Geospatial Solutions.
11 PLEASANT STREET, LITTLETON, NH 03561
800.322.4540 - WWW.CAI-TECH.COM

LEGEND

AREA CALCULATED AcC
AREA SURVEYED Ac
COMMON OWNERSHIP / OR ✓
EXEMPT PROPERTY (E)
MATCH LINE M.L.
POND NAME -W-
RECORD DIMENSION 100'
RIGHT OF WAY R/W
SCALED DIMENSION 100'S
SUBDIVISION LOT NO. (2)
WETLANDS

SCALE 1" = 100'

FEET 0 100 200 300
METERS 0 30.48 60.96 91.44

REVISED TO :

PROPERTY MAPS

COVENTRY

RHODE ISLAND

INDEX DIAGRAM

75	76	77
67		69
59	60	61

TN

MAP NO. 68

THIS MAP IS FOR ASSESSMENT PURPOSES. IT IS NOT VALID FOR LEGAL DESCRIPTION OR CONVEYANCE.

THE HORIZONTAL DATUM IS THE RHODE ISLAND STATE PLANE COORDINATE SYSTEM.

PHOTOGRAPHY DATE : MARCH 30, 1986

COMPLETION DATE : JULY 29, 1988

PRODUCED BY

CAI Technologies
Precision Mapping. Geospatial Solutions.
11 PLEASANT STREET, LITTLETON, NH 03561
800.322.4540 - WWW.CAI-TECH.COM

LEGEND

AREA CALCULATED — AcC
AREA SURVEYED — Ac
COMMON OWNERSHIP — / OR ✓
EXEMPT PROPERTY — (E)
MATCH LINE — M.L.
WATER — —W—
RECORD DIMENSION — 100'
RIGHT OF WAY — R/W
SCALED DIMENSION — 100'S
SUBDIVISION LOT NO. — (2)
WETLANDS

SCALE 1" = 100'

FEET 0 100 200 300
METERS 0 30.48 60.96 91.44

REVISED TO :

PROPERTY MAPS

COVENTRY

RHODE ISLAND

INDEX DIAGRAM

76	77	78
68		70
60	61	62

WN TN

MAP NO.

69

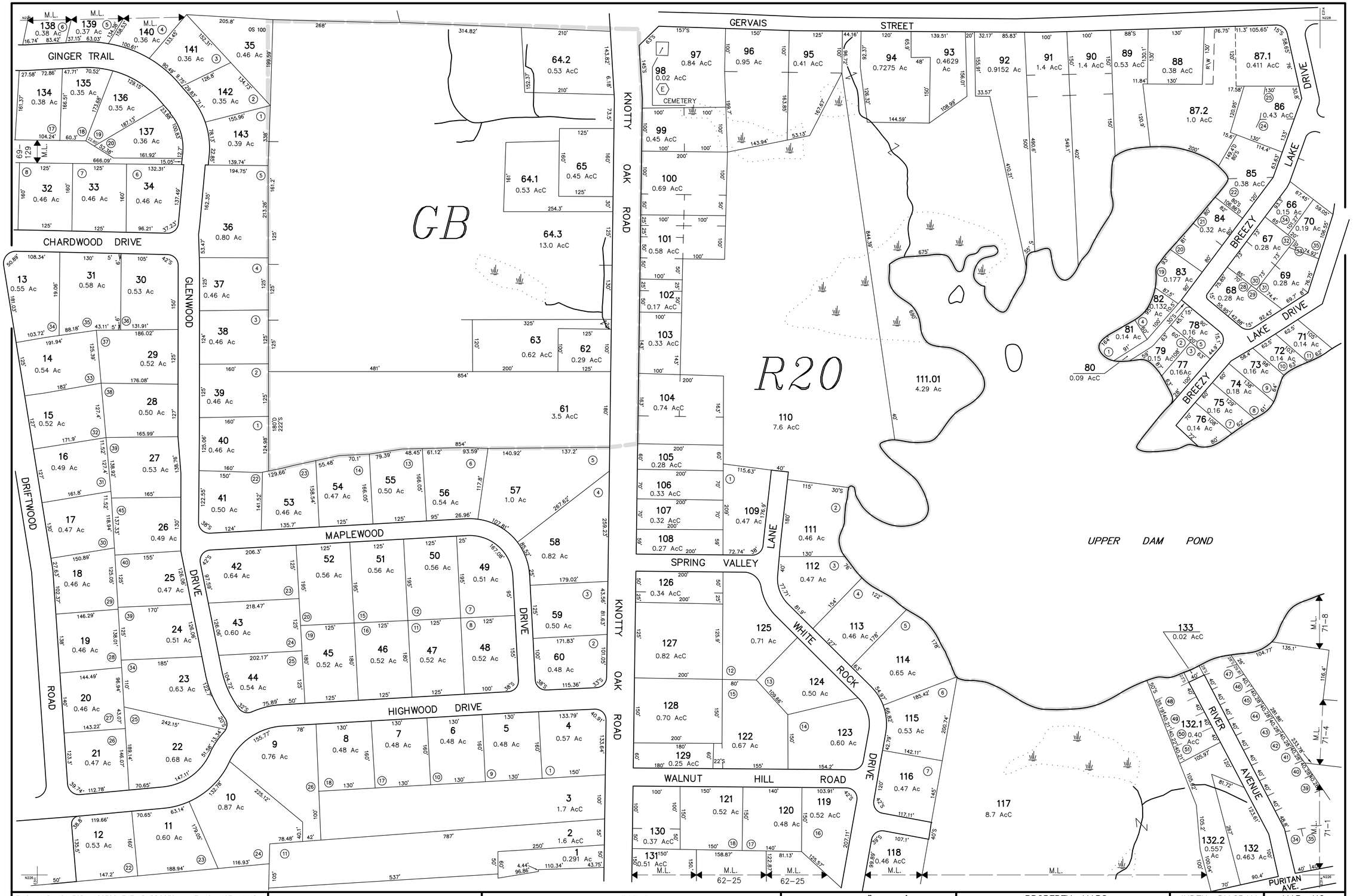

THIS MAP IS FOR ASSESSMENT PURPOSES. IT IS NOT VALID FOR LEGAL DESCRIPTION OR CONVEYANCE.

THE HORIZONTAL DATUM IS THE RHODE ISLAND STATE PLANE COORDINATE SYSTEM.

PHOTOGRAPHY DATE : MARCH 30, 1986

COMPLETION DATE : JULY 29, 1988

PRODUCED BY

CAI Technologies
Precision Mapping. Geospatial Solutions.
11 PLEASANT STREET, LITTLETON, NH 03561
800.322.4540 - WWW.CAI-TECH.COM

LEGEND

AREA CALCULATED	AcC	RECORD DIMENSION	100'
AREA SURVEYED	Ac	RIGHT OF WAY	R/W
COMMON OWNERSHIP	/ OR /	SCALED DIMENSION	100'S
EXEMPT PROPERTY	E	SUBDIVISION LOT NO.	2
MATCH LINE	M.L.	WETLANDS	
WATER	—W—		

SCALE 1" = 100'

FEET 0 100 200 300

METERS 0 30.48 60.96 91.44

REVISED TO :

PROPERTY MAPS

COVENTRY

RHODE ISLAND

INDEX DIAGRAM

77	78	79
69		71
61	62	63

MAP NO. 70

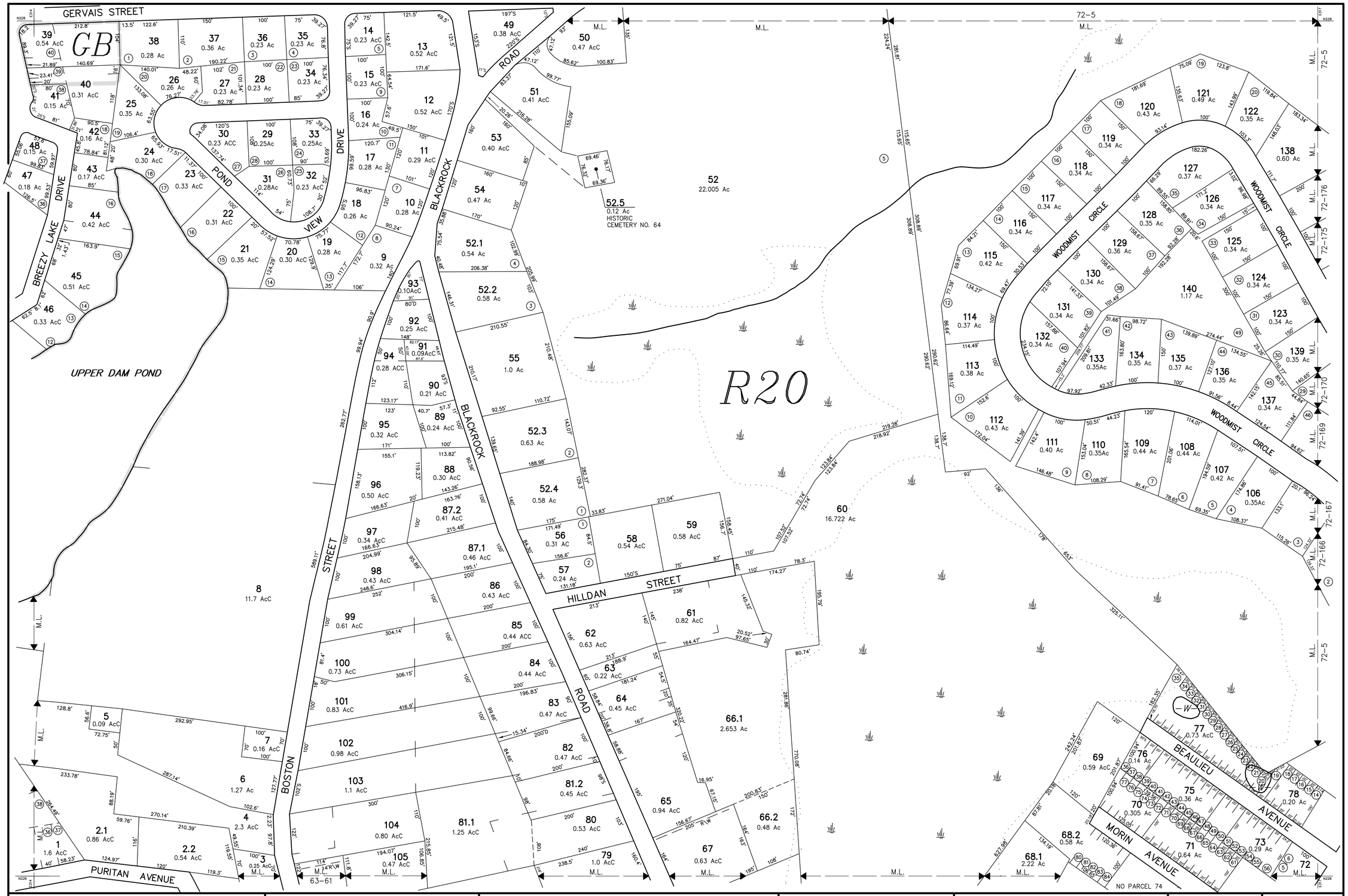

THIS MAP IS FOR ASSESSMENT PURPOSES. IT IS NOT VALID FOR LEGAL DESCRIPTION OR CONVEYANCE.

THE HORIZONTAL DATUM IS THE RHODE ISLAND STATE PLANE COORDINATE SYSTEM.

PHOTOGRAPHY DATE : MARCH 30, 1986

COMPLETION DATE : JULY 29, 1988

PRODUCED BY

CAI Technologies
Precision Mapping. Geospatial Solutions.
11 PLEASANT STREET, LITTLETON, NH 03561
800.322.4540 - WWW.CAI-TECH.COM

LEGEND

AREA CALCULATED AcC
AREA SURVEYED Ac
COMMON OWNERSHIP / OR /
EXEMPT PROPERTY (E)
MATCH LINE M.L.
WATER —W—
RECORD DIMENSION 100'
RIGHT OF WAY R/W
SCALED DIMENSION 100'S
SUBDIVISION LOT NO. (2)
WETLANDS

SCALE 1" = 100'

FEET 0 100 200 300
METERS 0 30.48 60.96 91.44

REVISED TO :

PROPERTY MAPS

COVENTRY

RHODE ISLAND

INDEX DIAGRAM

78	79	80
70		72
62	63	64

MAP NO.

71

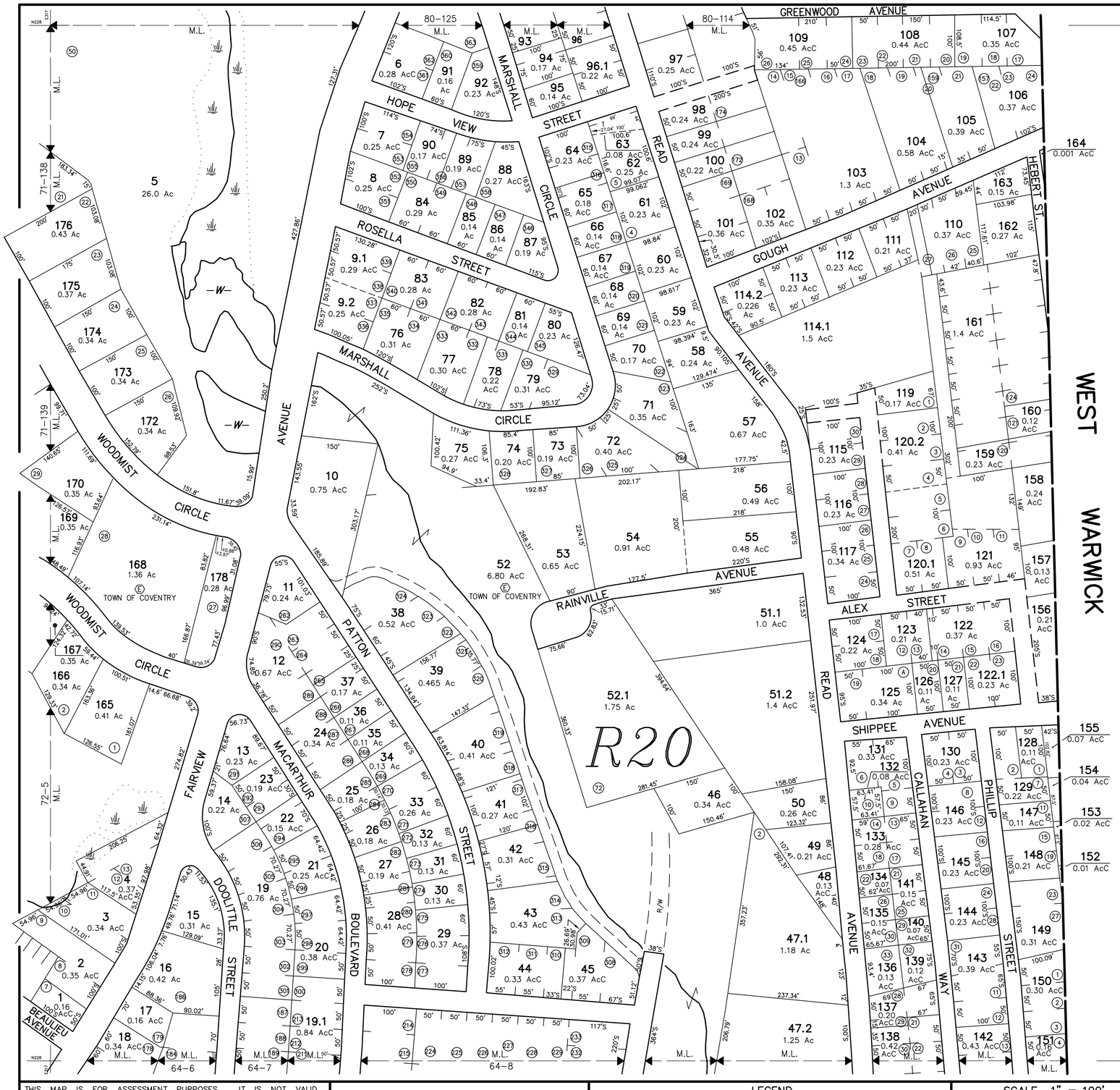

THIS MAP IS FOR ASSESSMENT PURPOSES. IT IS NOT VALID FOR LEGAL DESCRIPTION OR CONVEYANCE.

THE HORIZONTAL DATUM IS THE RHODE ISLAND STATE PLANE COORDINATE SYSTEM.

PHOTOGRAPHY DATE : MARCH 30, 1986

COMPLETION DATE : JULY 29, 1988

PRODUCED BY

CAI Technologies
Precision Mapping. Geospatial Solutions.
11 PLEASANT STREET, LITTLETON, NH 03561
800.322.4540 - WWW.CAI-TECH.COM

LEGEND

AREA CALCULATED	AcC	RECORD DIMENSION	100'
AREA SURVEYED	Ac	RIGHT OF WAY	R/W
COMMON OWNERSHIP	/ OR ✓	SCALED DIMENSION	100'S
EXEMPT PROPERTY	(E)	SUBDIVISION LOT NO.	(2)
MATCH LINE	M.L.		
WATER	—W—	WETLANDS	

SCALE 1" = 100'

FEET 0 100 200 300

METERS 0 30.48 60.96 91.44

REVISED TO :

PROPERTY MAPS

COVENTRY

RHODE ISLAND

INDEX DIAGRAM

79	80
71	
63	64

MAP NO. 72

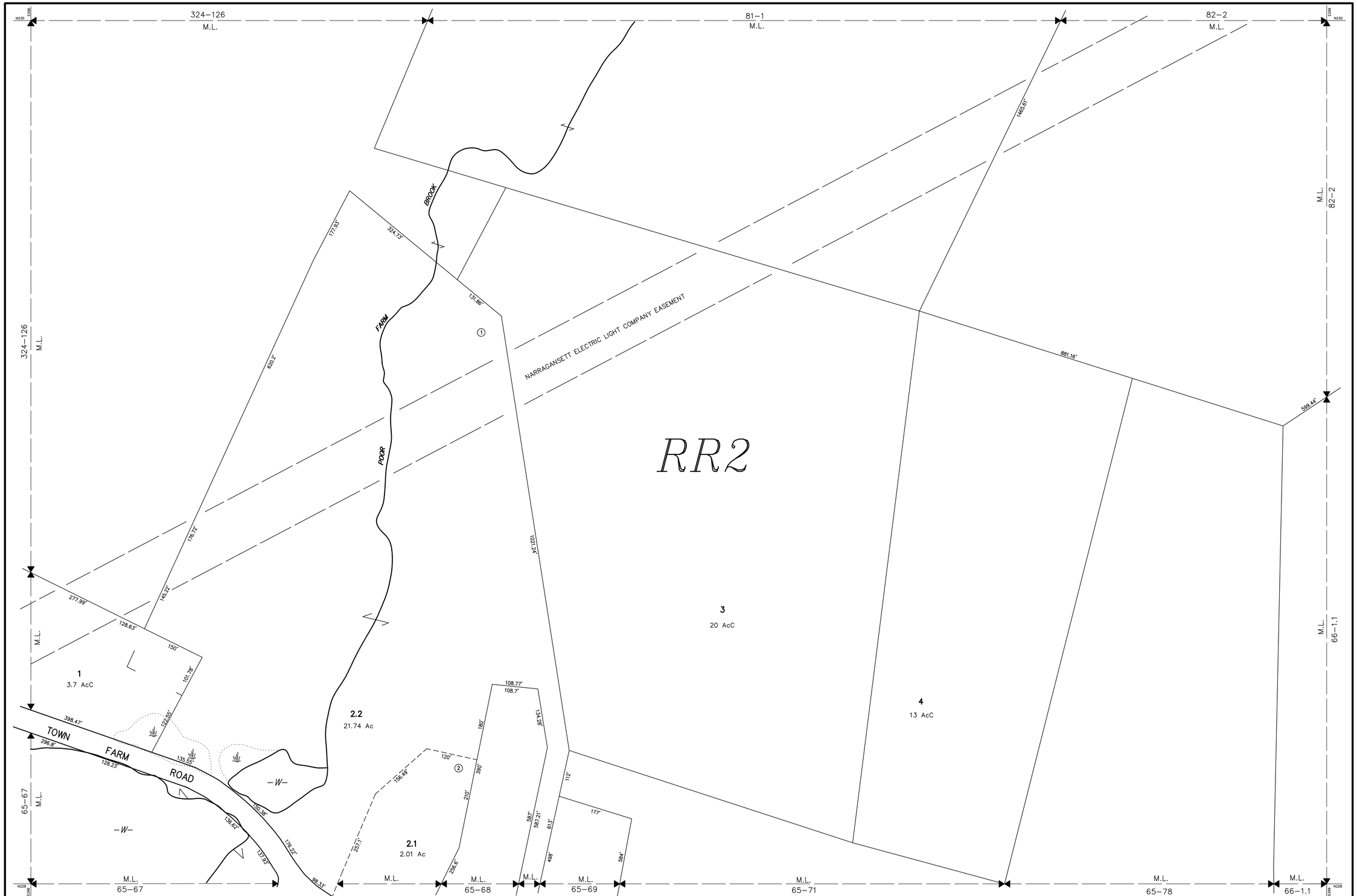

THIS MAP IS FOR ASSESSMENT PURPOSES. IT IS NOT VALID FOR LEGAL DESCRIPTION OR CONVEYANCE.

THE HORIZONTAL DATUM IS THE RHODE ISLAND STATE PLANE COORDINATE SYSTEM.

PHOTOGRAPHY DATE : MARCH 30, 1986

COMPLETION DATE : JULY 29, 1988

PRODUCED BY

CAI Technologies
Precision Mapping. Geospatial Solutions.
11 PLEASANT STREET, LITTLETON, NH 03561
800.322.4540 - WWW.CAI-TECH.COM

LEGEND

AREA CALCULATED	AcC	RECORD DIMENSION	100'
AREA SURVEYED	Ac	RIGHT OF WAY	R/W
COMMON OWNERSHIP	OR	SCALED DIMENSION	100'S
EXEMPT PROPERTY	(E)	SUBDIVISION LOT NO.	(2)
MATCH LINE	M.L.		
WATER	–W–	WETLANDS	

SCALE 1" = 100'

FEET 0 100 200 300

METERS 0 30.48 60.96 91.44

REVISED TO :

PROPERTY MAPS

COVENTRY

RHODE ISLAND

INDEX DIAGRAM

81 82 324 74 65 66

TN

MAP NO.

73

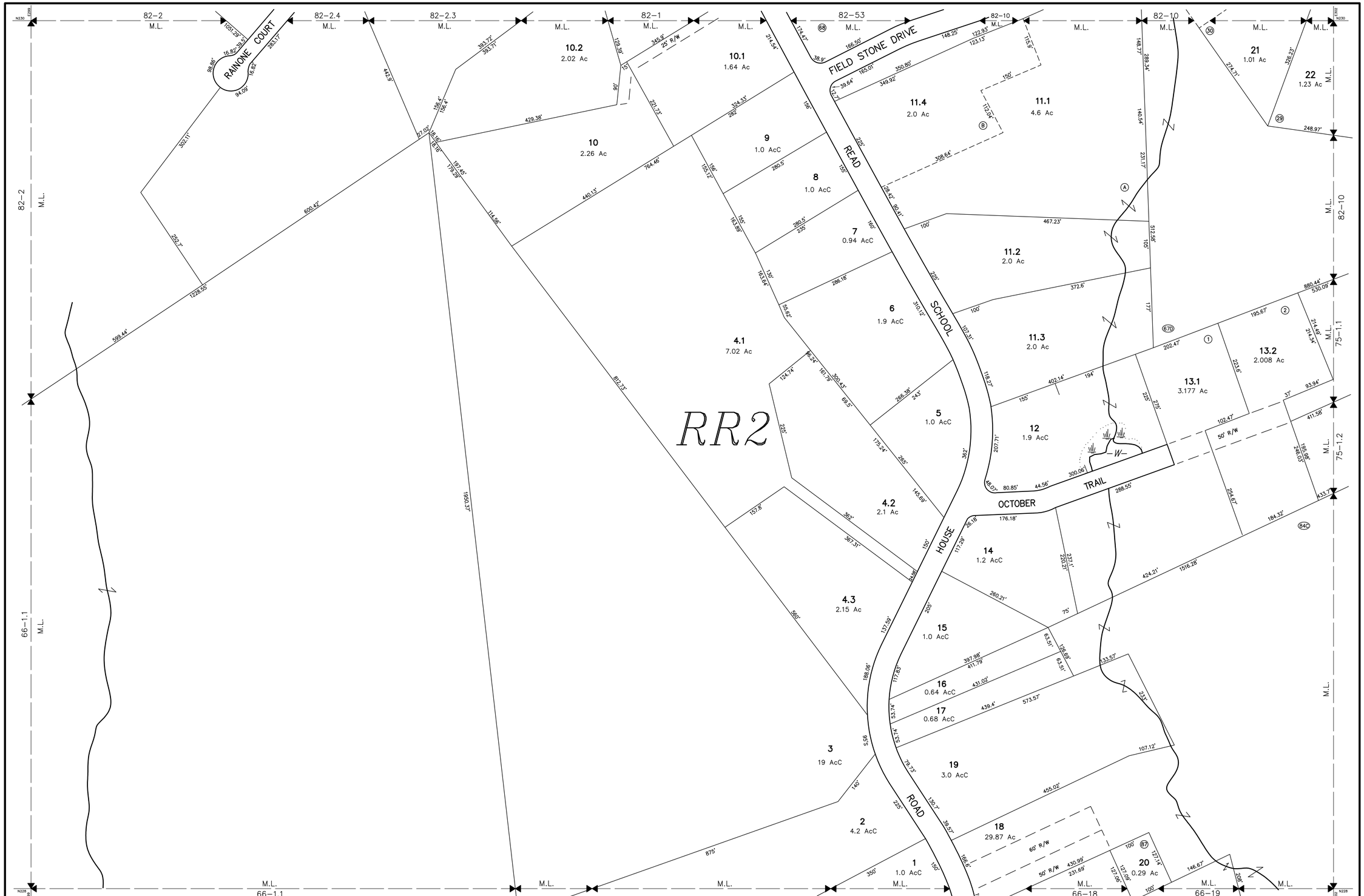

THIS MAP IS FOR ASSESSMENT PURPOSES. IT IS NOT VALID FOR LEGAL DESCRIPTION OR CONVEYANCE.

THE HORIZONTAL DATUM IS THE RHODE ISLAND STATE PLANE COORDINATE SYSTEM.

PHOTOGRAPHY DATE : MARCH 30, 1986

COMPLETION DATE : JULY 29, 1988

PRODUCED BY

CAI Technologies
Precision Mapping. Geospatial Solutions.
11 PLEASANT STREET, LITTLETON, NH 03561
800.322.4540 - WWW.CAI-TECH.COM

LEGEND

AREA CALCULATED	AcC	RECORD DIMENSION	100'
AREA SURVEYED	Ac	RIGHT OF WAY	R/W
COMMON OWNERSHIP	/ OR	SCALED DIMENSION	100'S
EXEMPT PROPERTY	(E)	SUBDIVISION LOT NO.	(2)
MATCH LINE	M.L.		
WATER	—W—	WETLANDS	

SCALE 1" = 100'

FEET 0 100 200 300

METERS 0 30.48 60.96 91.44

REVISED TO :

PROPERTY MAPS

COVENTRY

RHODE ISLAND

INDEX DIAGRAM

81	82	83
73		75
65	66	67

MAP NO. 74

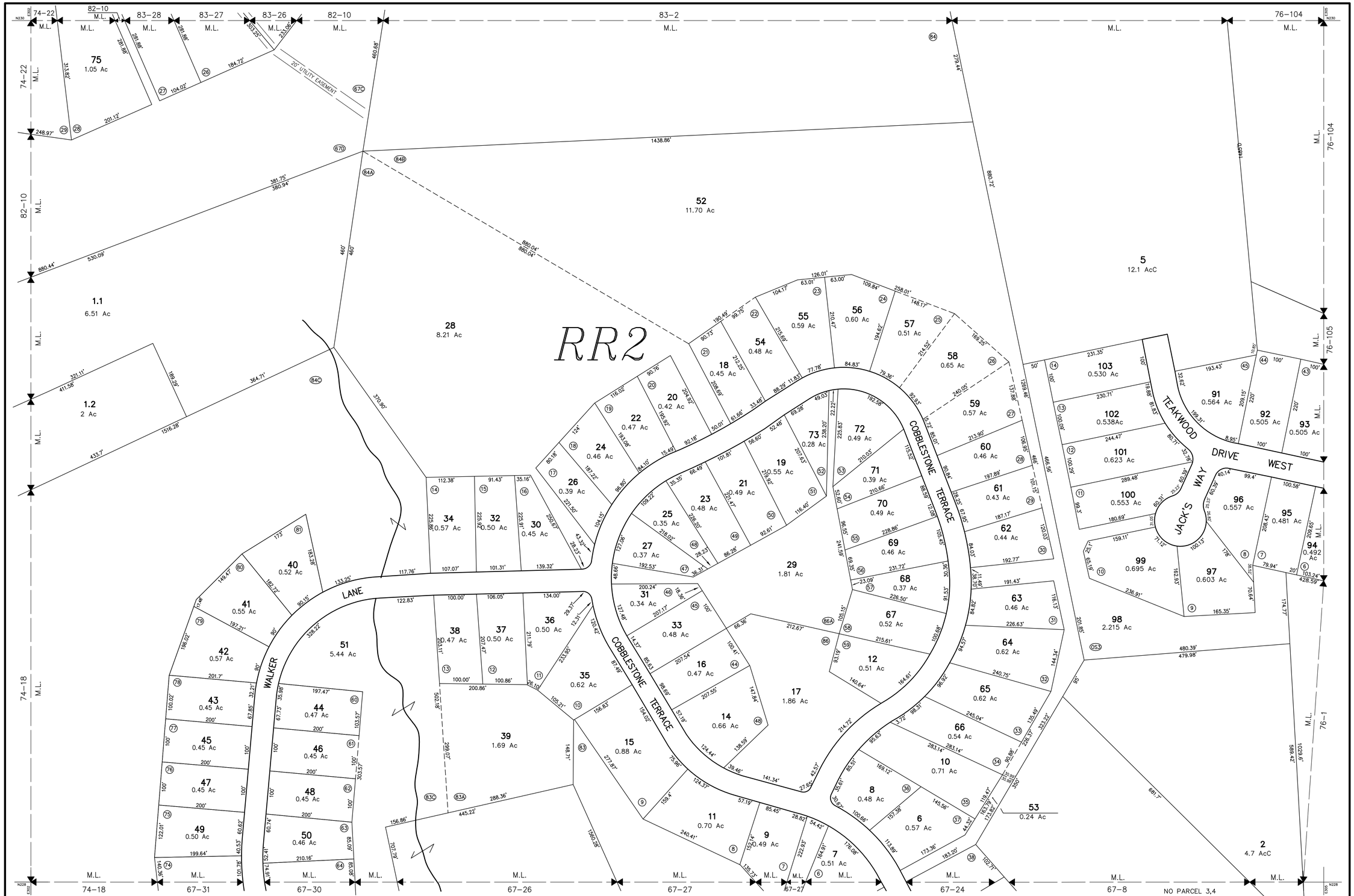

THIS MAP IS FOR ASSESSMENT PURPOSES. IT IS NOT VALID FOR LEGAL DESCRIPTION OR CONVEYANCE.	PRODUCED BY CAI Technologies Precision Mapping. Geospatial Solutions. 11 PLEASANT STREET, LITTLETON, NH 03561 800.322.4540 - WWW.CAI-TECH.COM	LEGEND: AREA CALCULATED; AREA SURVEYED; COMMON OWNERSHIP; EXEMPT PROPERTY; MATCH LINE; WATER; AcC Ac OR; E; M.L.; RECORD DIMENSION 100'; RIGHT OF WAY R/W; SCALED DIMENSION 100'S; SUBDIVISION LOT NO. 2; WETLANDS	SCALE 1" = 100' FEET 0 100 200 300 METERS 0 30.48 60.96 91.44	PROPERTY MAPS COVENTRY RHODE ISLAND	INDEX DIAGRAM 82 83 84 / 74 76 / 66 67 68 TN	MAP NO. 75
THE HORIZONTAL DATUM IS THE RHODE ISLAND STATE PLANE COORDINATE SYSTEM.						
PHOTOGRAPHY DATE : MARCH 30, 1986			REVISED TO :			
COMPLETION DATE : JULY 29, 1988						

THIS MAP IS FOR ASSESSMENT PURPOSES. IT IS NOT VALID FOR LEGAL DESCRIPTION OR CONVEYANCE.

THE HORIZONTAL DATUM IS THE RHODE ISLAND STATE PLANE COORDINATE SYSTEM.

PHOTOGRAPHY DATE : MARCH 30, 1986

COMPLETION DATE : JULY 29, 1988

PRODUCED BY

CAI Technologies
Precision Mapping. Geospatial Solutions.
11 PLEASANT STREET, LITTLETON, NH 03561
800.322.4540 - WWW.CAI-TECH.COM

LEGEND

AREA CALCULATED	AcC	RECORD DIMENSION	100'
AREA SURVEYED	Ac	RIGHT OF WAY	R/W
COMMON OWNERSHIP	/ OR ✓	SCALED DIMENSION	100'S
EXEMPT PROPERTY	(E)	SUBDIVISION LOT NO.	(2)
MATCH LINE	M.L.		
WATER	—W—	WETLANDS	

SCALE 1" = 100'

FEET 0 100 200 300

METERS 0 30.48 60.96 91.44

REVISED TO :

PROPERTY MAPS

COVENTRY

RHODE ISLAND

INDEX DIAGRAM

83	84	85
75		77
67	68	69

MAP NO.

76

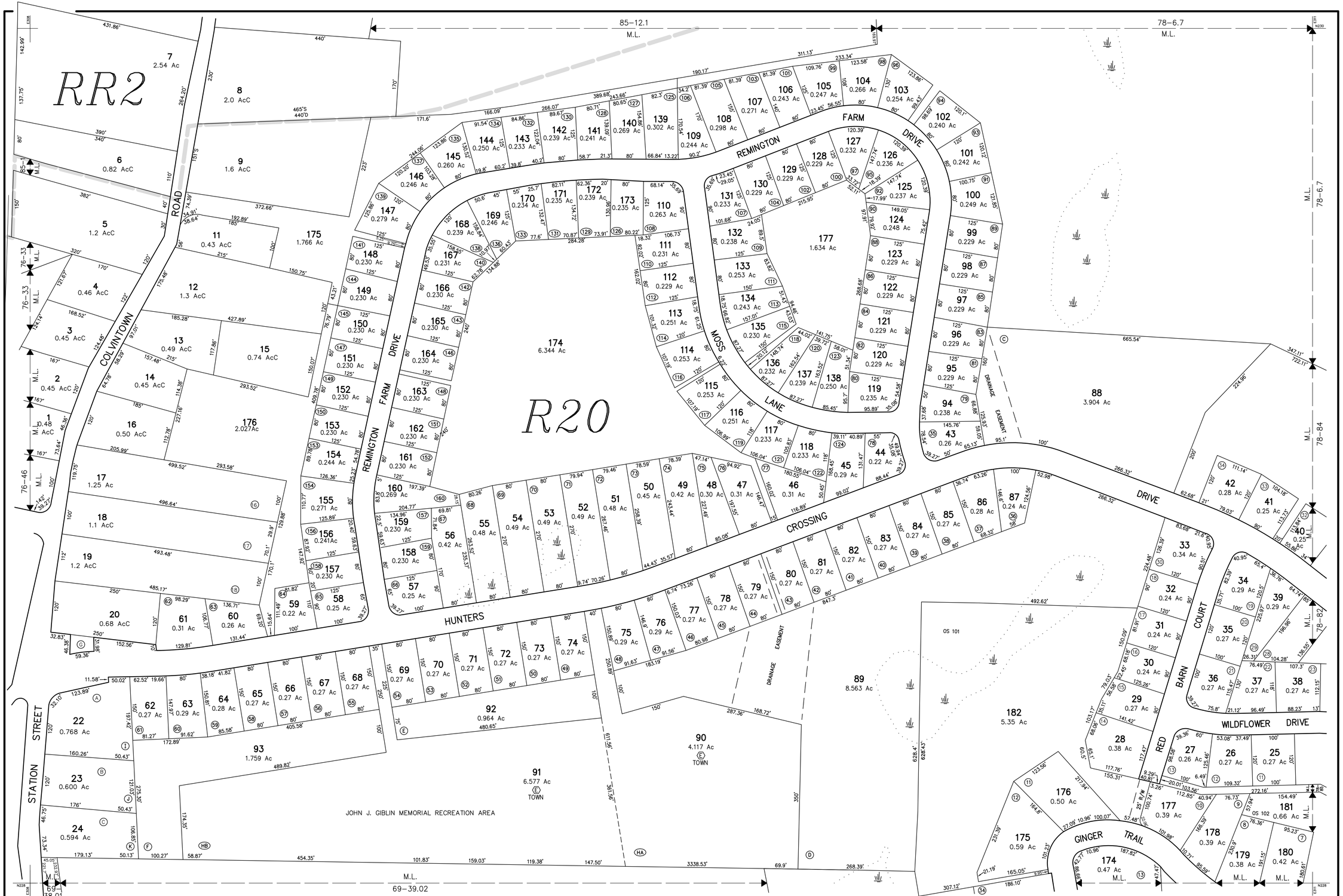

THIS MAP IS FOR ASSESSMENT PURPOSES. IT IS NOT VALID FOR LEGAL DESCRIPTION OR CONVEYANCE. THE HORIZONTAL DATUM IS THE RHODE ISLAND STATE PLANE COORDINATE SYSTEM. PHOTOGRAPHY DATE : MARCH 30, 1986 COMPLETION DATE : JULY 29, 1988	PRODUCED BY CAI Technologies Precision Mapping. Geospatial Solutions. 11 PLEASANT STREET, LITTLETON, NH 03561 800.322.4540 - WWW.CAI-TECH.COM	LEGEND AREA CALCULATED AcC AREA SURVEYED Ac COMMON OWNERSHIP / OR / EXEMPT PROPERTY (E) M.L. MATCH LINE WATER —W— RECORD DIMENSION 100' RIGHT OF WAY R/W SCALED DIMENSION 100'S SUBDIVISION LOT NO. (2) WETLANDS	SCALE 1" = 100' FEET 0 100 200 300 METERS 0 30.48 60.96 91.44 REVISED TO :	PROPERTY MAPS COVENTRY RHODE ISLAND	INDEX DIAGRAM 84 85 86 76 78 68 69 70 WN TN	MAP NO. 77

THIS MAP IS FOR ASSESSMENT PURPOSES. IT IS NOT VALID FOR LEGAL DESCRIPTION OR CONVEYANCE.

THE HORIZONTAL DATUM IS THE RHODE ISLAND STATE PLANE COORDINATE SYSTEM.

PHOTOGRAPHY DATE : MARCH 30, 1986

COMPLETION DATE : JULY 29, 1988

PRODUCED BY

CAI Technologies
Precision Mapping. Geospatial Solutions.
11 PLEASANT STREET, LITTLETON, NH 03561
800.322.4540 - WWW.CAI-TECH.COM

LEGEND

AREA CALCULATED	AcC	RECORD DIMENSION	100'
AREA SURVEYED	Ac	RIGHT OF WAY	R/W
COMMON OWNERSHIP	/ OR ✓	SCALED DIMENSION	100'S
EXEMPT PROPERTY	(E)	SUBDIVISION LOT NO.	(2)
MATCH LINE	M.L.		
WATER	—W—	WETLANDS	

SCALE 1" = 100'

FEET 0 100 200 300

METERS 0 30.48 60.96 91.44

REVISED TO :

PROPERTY MAPS

COVENTRY

RHODE ISLAND

INDEX DIAGRAM

85	86	87
77		79
69	70	71

MAP NO.

78

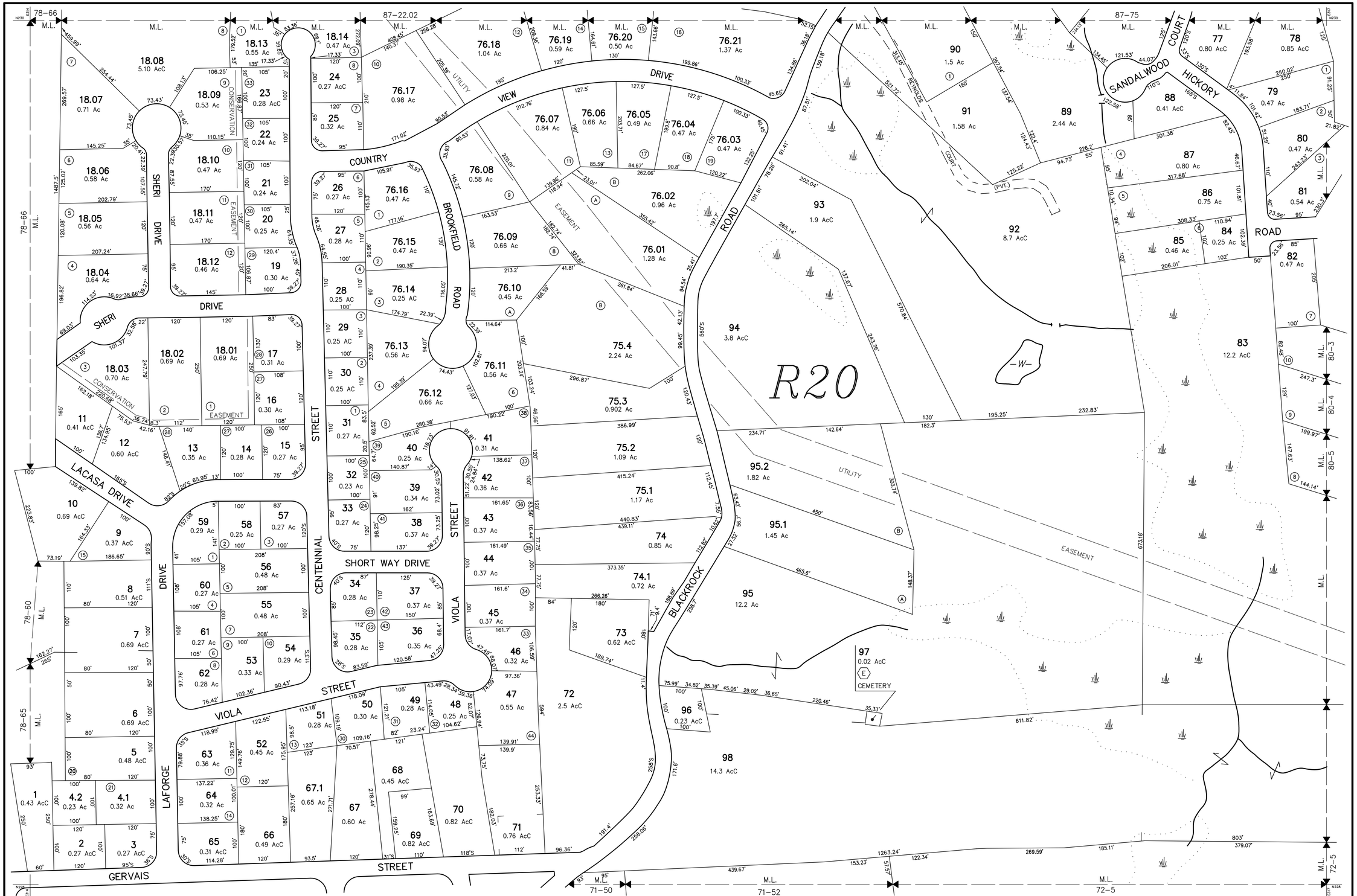

THIS MAP IS FOR ASSESSMENT PURPOSES. IT IS NOT VALID FOR LEGAL DESCRIPTION OR CONVEYANCE.

THE HORIZONTAL DATUM IS THE RHODE ISLAND STATE PLANE COORDINATE SYSTEM.

PHOTOGRAPHY DATE : MARCH 30, 1986

COMPLETION DATE : JULY 29, 1988

PRODUCED BY

CAI Technologies
Precision Mapping. Geospatial Solutions.
11 PLEASANT STREET, LITTLETON, NH 03561
800.322.4540 - WWW.CAI-TECH.COM

LEGEND

AREA CALCULATED	AcC	RECORD DIMENSION	100'
AREA SURVEYED	Ac	RIGHT OF WAY	R/W
COMMON OWNERSHIP	/ OR ✓	SCALED DIMENSION	100'S
EXEMPT PROPERTY	(E)	SUBDIVISION LOT NO.	(2)
MATCH LINE	M.L.		
WATER	-W-	WETLANDS	

SCALE 1" = 100'

FEET 0 100 200 300

METERS 0 30.48 60.96 91.44

REVISED TO :

PROPERTY MAPS

COVENTRY

RHODE ISLAND

INDEX DIAGRAM

86	87	88
78		80
70	71	72

TN

MAP NO.

79