






Sherwood Valley
 Mobile Home Park
 Suggested Evacuation Route
 To Coventry High School
 Emergency Shelter

-  Coventry High School
Emergency Shelter
 -  Evacuation Route
 -  Bank
 -  Car Wash
 -  Post Office
- Travel Distance is
 approximately 2 1/2 miles

Directions

- 1) Leave Mobile Home Park via Sherwood Valley Lane
- 2) Turn right onto Hill Farm Road
- 3) Turn left onto Harkney Hill Road
- 4) Harkney Hill Road will become Nooseneck Hill Road
- 5) Turn left onto Reservoir Road
- 6) Turn left into Coventry High School